

NOTICE!!

These documents have been scanned!

Do not place un-scanned documents beneath this notice!

Do not remove this notice from this file!

GPO Jacket No. 560-102
Print Order 61540
Rise Business Services, LLC
Job=AZ15 5/14/2019



Box Number= AZ15047



Claim Begin-End: AMC415617-AMC415620

1 Initial Receipt



AZ15047-4 AMC415557-AMC416189

United States Department of the Interior
Bureau of Land Management
 LANDS/RECREATION & PLANNING
 ONE N CENTRAL AVE
 PHOENIX, AZ 85004 -2203
 Phone: 602-417-9200

Receipt

No:

2562057

Transaction #: 2641222		ENTERED INTO COMPUTER
Date of Transaction: 05/03/2012		
CUSTOMER:		MAY 10 2012 <i>q6</i>
JOHN P BOYLE 1650 S ARIZONA AVE LOT 5 CHANDLER, AZ 85286-7122 US		

LINE #	QTY	DESCRIPTION	REMARKS	UNIT PRICE	TOTAL
1	4.00	LOCATABLE MINERALS / MINING CLAIMS-NEW, UNADJUD, ONE OR MORE AUTH NOS / NEW MINING CLAIM LOCATION FEE \$34 CASES: AMC415617/\$34.00, AMC415618/\$34.00, AMC415619/\$34.00, AMC415620/\$34.00		- n/a -	136.00
2	4.00	LOCATABLE MINERALS / MINING CLAIMS-NEW, UNADJUD, ONE OR MORE AUTH NOS / NEW MINING CLAIM MAINT FEE \$140 CASES: AMC415617/\$140.00, AMC415618/\$140.00, AMC415619/\$140.00, AMC415620/\$140.00		- n/a -	560.00
3	4.00	LOCATABLE MINERALS / MINING CLAIMS-NEW, UNADJUD, ONE OR MORE AUTH NOS / NEW MINING CLAIM PROCESSING FEE \$15 CASES: AMC415617/\$15.00, AMC415618/\$15.00, AMC415619/\$15.00, AMC415620/\$15.00		- n/a -	60.00
TOTAL:					\$756.00

PAYMENT INFORMATION			
1	AMOUNT:	756.00	POSTMARKED: 05/01/2012
	TYPE:	CHECK	RECEIVED: 05/03/2012
	CHECK NO:	0679700002	
	NAME:	BOYLE, JOHN P 1650 S ARIZONA AVE LOT 5 CHANDLER AZ 85286-7122 US	

REMARKS

This receipt was generated by the automated BLM Collections and Billing System and is a paper representation of a portion of the official electronic record contained therein.

NOTICE!!

These documents have been scanned!

Do not place un-scanned documents beneath this notice!

Do not remove this notice from this file!

GPO Jacket No. 560-102
Print Order 61540
Rise Business Services, LLC
Job=AZ15 5/14/2019



Box Number= AZ15047



Claim Begin-End: AMC415617-AMC415620

2 Correspondence



AZ15047-4

AMC415557-AMC416189



United States Department of the Interior

BUREAU OF LAND MANAGEMENT

Arizona State Office

One North Central Avenue, Suite 800

Phoenix, Arizona 85004-4427

www.blm.gov/az/

February 27, 2014



In Reply Refer To:
3800 (9310) RE
AMC415617

CERTIFIED MAIL - RETURN RECEIPT REQUESTED No. 7013 2250 0000 8721 8343

DECISION

ROSE MARY BOYLE
809 DISCOVERY ST. SPC 89
SAN MARCOS, CA 92078-1133

:
:
: This decision affects those claims shown
: in the block below.

AMC415618
ROSE NO. 12

MINING CLAIMS DECLARED FORFEIT

The mining claims listed above have been declared forfeit as of September 1, 2013, for failure to timely file the required maintenance fee payment or small miner's maintenance fee waiver (waiver).

Claimants are required to pay an annual non-refundable maintenance fee of \$140 per 20 acres, or submit a waiver, on or before September 1 of each year. (In accordance with 43 CFR 1822.14, because September 1, 2013, fell on a Sunday and Monday was a holiday, the payment was due the next business day, September 3, 2013.) These requirements were established by 30 U.S.C. 28f-1, as amended, and 43 Code of Federal Regulations (CFR) 3834 and 3835.

Our records do not show receipt of a maintenance fee payment or small miner waiver filed on or before the due date. Therefore, the claims listed above are forfeit.

This decision does not relieve you of the liability for reclamation of all areas disturbed by your activities on lands covered by the subject mining claim(s) and/or site(s). After you complete the reclamation, you must notify the authorized officer of the appropriate surface managing agency so that the authorized officer may conduct a final site inspection and determine whether you may be released from liability. If you fail to reclaim the land to the satisfaction of the authorized officer, the surface management agency may cite you for noncompliance under its surface management regulations.

SENDER: COMPLETE THIS SECTION

- Complete items 1, 2, and 3. Also complete item 4 if Restricted Delivery is desired.
- Print your name and address on the reverse so that we can return the card to you.
- Attach this card to the back of the mailpiece, or on the front if space permits.

1. Article Addressed to:

ROSE MARY BOYLE

809 DISCOVERY ST. SPC 89

SAN MARCOS, CA 92078-1133

9310/RE/AMC415617

2. Article Number

(Transfer from service label)

COMPLETE THIS SECTION ON DELIVERY

A. Signature

(X)

Ron Boyle

☐ Agent

☒ Addressee

B. Received by (Printed Name)

C. Date of Delivery

D. Is delivery address different from item 1?

☐ Yes

If YES, enter delivery address below:

☐ No

2014 MAR 10 P 2:55

PHOENIX, ARIZONA

3. Service Type

☐ Certified Mail®

☐ Priority Mail Express™

☐ Registered

☐ Return Receipt for Merchandise

☐ Insured Mail


☐ Collect on Delivery

4. Restricted Delivery? (Extra Fee)

☐ Yes

7013 2250 0000 8721 8343

UNITED STATES POSTAL SERVICE




First-Class Mail
Postage & Fees Paid
USPS
Permit No. G-10

- Sender: Please print your name, address, and ZIP+4® in this box •

**U.S. DEPARTMENT OF THE INTERIOR
BUREAU OF LAND MANAGEMENT
ARIZONA STATE OFFICE
ONE NORTH CENTRAL AVENUE, SUITE 800
PHOENIX, AZ 85004-4427**

442700



For land administered by the Bureau of Land Management (BLM), if you fail to reclaim the land to the satisfaction of the authorized officer as required in 43 CFR Subpart 3809, BLM will issue an order of noncompliance under 43 CFR 3809.601(a). If you fail to comply with the non-compliance order, BLM may take further action under 43 CFR 3809.604. Failure to conduct reclamation is a prohibited act that may subject you to criminal penalties. See 43 CFR 3809.605(h) and 43 CFR 3809.700.

Appeal Procedures

This decision may be appealed to the Interior Board of Land Appeals, Office of the Secretary, in accordance with the regulations contained in 43 CFR, Part 4, and the enclosed Form 1842-1. If an appeal is taken, your notice of appeal must be filed in this office (at the above address) within 30 days from receipt of this decision. The appellant has the burden of showing that the decision appealed from is in error.

If you wish to file a petition pursuant to regulation 43 CFR 4.21 (58 FR 4939, January 19, 1993) for a stay of the effectiveness of this decision during the time that your appeal is being reviewed by the Board, the petition for a stay must accompany your notice of appeal. A petition for a stay is required to show sufficient justification based on the standards listed below. Copies of the notice of appeal and petition for a stay **must** also be submitted to each party named in this decision and to the Interior Board of Land Appeals and to the appropriate Office of the Solicitor (see 43 CFR 4.413) at the same time the original documents are filed with this office. If you request a stay, you have the burden of proof to demonstrate that a stay should be granted.

Standards for Obtaining a Stay

Except as otherwise provided by law or other pertinent regulation, a petition for a stay of a decision pending appeal shall show sufficient justification based on the following standards:

- (1) The relative harm to the parties if the stay is granted or denied,
- (2) The likelihood of the appellant's success on the merits,
- (3) The likelihood of immediate and irreparable harm if the stay is not granted, and
- (4) Whether the public interest favors granting the stay.

Please include your AMC serial number(s) on all correspondence. If additional information is required, please call Rod Ebert at 602-417-9397.



Rebecca Heick
Group Administrator
Lands and Minerals

Enclosures:
Appeal Form 1842-1
Claimant Listing

THIS ATTACHMENT INCLUDES THE NAMES AND ADDRESSES OF ALL CO-OWNERS OF THE MINING CLAIMS LISTED,
WHICH ARE DECLARED FORFEITED AND CLOSED

CLAIM NUMBER	LEAD FILE NUMBER	CLAIM NAME	CLAIMANT NAME	ADDRESS	CITY	STATE	ZIP
AMC415618	AMC415617	ROSE NO. 12	BOYLE JOHN P	1650 S ARIZONA AVE LOT 5	CHANDLER	AZ	85286-7122
AMC415618	AMC415617	ROSE NO. 12	BOYLE DAVID H	714 S MAIN ST	AU GRES	MI	48703-9702
AMC415618	AMC415617	ROSE NO. 12	BOYLE ROSE MARY	809 DISCOVERY ST SPC 89	SAN MARCOS	CA	92078-1133



United States Department of the Interior

BUREAU OF LAND MANAGEMENT

Arizona State Office

One North Central Avenue, Suite 800

Phoenix, Arizona 85004-4427

www.blm.gov/az/

February 27, 2014



In Reply Refer To:

3800 (9310) RE

AMC415617

CERTIFIED MAIL - RETURN RECEIPT REQUESTED No. 7013 2250 0000 8721 8329

DECISION

JOHN P. BOYLE

1650 S. ARIZONA AVE. LOT 5

CHANDLER, AZ 85286-7122

:

:

:

This decision affects those claims shown
in the block below.

AMC415618

ROSE NO. 12

MINING CLAIMS DECLARED FORFEIT

The mining claims listed above have been declared forfeit as of September 1, 2013, for failure to timely file the required maintenance fee payment or small miner's maintenance fee waiver (waiver).

Claimants are required to pay an annual non-refundable maintenance fee of \$140 per 20 acres, or submit a waiver, on or before September 1 of each year. (In accordance with 43 CFR 1822.14, because September 1, 2013, fell on a Sunday and Monday was a holiday, the payment was due the next business day, September 3, 2013.) These requirements were established by 30 U.S.C. 28f-l, as amended, and 43 Code of Federal Regulations (CFR) 3834 and 3835.

Our records do not show receipt of a maintenance fee payment or small miner waiver filed on or before the due date. Therefore, the claims listed above are forfeit.

This decision does not relieve you of the liability for reclamation of all areas disturbed by your activities on lands covered by the subject mining claim(s) and/or site(s). After you complete the reclamation, you must notify the authorized officer of the appropriate surface managing agency so that the authorized officer may conduct a final site inspection and determine whether you may be released from liability. If you fail to reclaim the land to the satisfaction of the authorized officer, the surface management agency may cite you for noncompliance under its surface management regulations.

SENDER: COMPLETE THIS SECTION

- Complete items 1, 2, and 3. Also complete item 4 if Restricted Delivery is desired.
- Print your name and address on the reverse so that we can return the card to you.
- Attach this card to the back of the mailpiece, or on the front if space permits.

1. Article Addressed to:

JOHN P. BOYLE

1650 S. ARIZONA AVE. LOT 5

CHANDLER, AZ 85286-7122

9310/RE/AMC415617

2. Article Number

(Transfer from service label)

7013 2250 0000 8721 8329

COMPLETE THIS SECTION ON DELIVERY

A. Signature

X

John P. Boyle

☐ Agent☐ Addressee

B. Received by (Printed Name)

JOHN P. BOYLE

C. Date of Delivery

3/6/14

D. Is delivery address different from item 1?

☐ Yes

If YES, enter delivery address below:

☐ No

2014 MAR -7 P 3:02

PHOENIX, ARIZONA

3. Service Type

☐ Certified Mail®☐ Priority Mail Express™☐ Registered☐ Return Receipt for Merchandise☐ Insured Mail☐ Collect on Delivery

4. Restricted Delivery? (Extra Fee)


☐ Yes

UNITED STATES POSTAL SERVICE

020752

06 MAR '14


PM 31



First-Class Mail
Postage & Fees Paid
USPS
Permit No. G-10

- Sender: Please print your name, address, and ZIP+4® in this box •

U.S. DEPARTMENT OF THE INTERIOR
BUREAU OF LAND MANAGEMENT
ARIZONA STATE OFFICE
ONE NORTH CENTRAL AVENUE, SUITE 800
PHOENIX, AZ 85004-4427



For land administered by the Bureau of Land Management (BLM), if you fail to reclaim the land to the satisfaction of the authorized officer as required in 43 CFR Subpart 3809, BLM will issue an order of noncompliance under 43 CFR 3809.601(a). If you fail to comply with the non-compliance order, BLM may take further action under 43 CFR 3809.604. Failure to conduct reclamation is a prohibited act that may subject you to criminal penalties. See 43 CFR 3809.605(h) and 43 CFR 3809.700.

Appeal Procedures

This decision may be appealed to the Interior Board of Land Appeals, Office of the Secretary, in accordance with the regulations contained in 43 CFR, Part 4, and the enclosed Form 1842-1. If an appeal is taken, your notice of appeal must be filed in this office (at the above address) within 30 days from receipt of this decision. The appellant has the burden of showing that the decision appealed from is in error.

If you wish to file a petition pursuant to regulation 43 CFR 4.21 (58 FR 4939, January 19, 1993) for a stay of the effectiveness of this decision during the time that your appeal is being reviewed by the Board, the petition for a stay must accompany your notice of appeal. A petition for a stay is required to show sufficient justification based on the standards listed below. Copies of the notice of appeal and petition for a stay **must** also be submitted to each party named in this decision and to the Interior Board of Land Appeals and to the appropriate Office of the Solicitor (see 43 CFR 4.413) at the same time the original documents are filed with this office. If you request a stay, you have the burden of proof to demonstrate that a stay should be granted.

Standards for Obtaining a Stay

Except as otherwise provided by law or other pertinent regulation, a petition for a stay of a decision pending appeal shall show sufficient justification based on the following standards:

- (1) The relative harm to the parties if the stay is granted or denied,
- (2) The likelihood of the appellant's success on the merits,
- (3) The likelihood of immediate and irreparable harm if the stay is not granted, and
- (4) Whether the public interest favors granting the stay.

Please include your AMC serial number(s) on all correspondence. If additional information is required, please call Rod Ebert at 602-417-9397.



Rebecca Heick
Group Administrator
Lands and Minerals

Enclosures:
Appeal Form 1842-1
Claimant Listing

THIS ATTACHMENT INCLUDES THE NAMES AND ADDRESSES OF ALL CO-OWNERS OF THE MINING CLAIMS LISTED,
WHICH ARE DECLARED FORFEITED AND CLOSED

CLAIM NUMBER	LEAD FILE NUMBER	CLAIM NAME	CLAIMANT NAME	ADDRESS	CITY	STATE	ZIP
AMC415618	AMC415617	ROSE NO. 12	BOYLE JOHN P	1650 S ARIZONA AVE LOT 5	CHANDLER	AZ	85286-7122
AMC415618	AMC415617	ROSE NO. 12	BOYLE DAVID H	714 S MAIN ST	AU GRES	MI	48703-9702
AMC415618	AMC415617	ROSE NO. 12	BOYLE ROSE MARY	809 DISCOVERY ST SPC 89	SAN MARCOS	CA	92078-1133



United States Department of the Interior

BUREAU OF LAND MANAGEMENT

Arizona State Office

One North Central Avenue, Suite 800

Phoenix, Arizona 85004-4427

www.blm.gov/az/

February 27, 2014



In Reply Refer To:
3800 (9310) RE
AMC415617

CERTIFIED MAIL - RETURN RECEIPT REQUESTED No. 7013 2250 0000 8721 8336

DECISION

DAVID H. BOYLE
714 S. MAIN ST.
AU GRES, MI 48703-9702

:
: This decision affects those claims shown
: in the block below.

AMC415618
ROSE NO. 12

MINING CLAIMS DECLARED FORFEIT

The mining claims listed above have been declared forfeit as of September 1, 2013, for failure to timely file the required maintenance fee payment or small miner's maintenance fee waiver (waiver).

Claimants are required to pay an annual non-refundable maintenance fee of \$140 per 20 acres, or submit a waiver, on or before September 1 of each year. (In accordance with 43 CFR 1822.14, because September 1, 2013, fell on a Sunday and Monday was a holiday, the payment was due the next business day, September 3, 2013.) These requirements were established by 30 U.S.C. 28f-1, as amended, and 43 Code of Federal Regulations (CFR) 3834 and 3835.

Our records do not show receipt of a maintenance fee payment or small miner waiver filed on or before the due date. Therefore, the claims listed above are forfeit.

This decision does not relieve you of the liability for reclamation of all areas disturbed by your activities on lands covered by the subject mining claim(s) and/or site(s). After you complete the reclamation, you must notify the authorized officer of the appropriate surface managing agency so that the authorized officer may conduct a final site inspection and determine whether you may be released from liability. If you fail to reclaim the land to the satisfaction of the authorized officer, the surface management agency may cite you for noncompliance under its surface management regulations.

SENDER: COMPLETE THIS SECTION

- Complete items 1, 2, and 3. Also complete item 4 if Restricted Delivery is desired.
- Print your name and address on the reverse so that we can return the card to you.
- Attach this card to the back of the mailpiece, or on the front if space permits.

1. Article Addressed to:

DAVID H. BOYLE

714 S. MAIN ST.

AU GRES, MI 48703-9702

9310/RE/AMC415617

2. Article Number

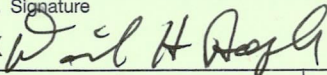
(Transfer from service label)

7013 2250 0000 8721 8336

COMPLETE THIS SECTION ON DELIVERY

A. Signature

X

☐ Agent☐ Addressee

B. Received by (Printed Name)

RECEIVED

David H Boyle

C. Date of Delivery

3-8-14

D. Is delivery address different from item 1?

☐ Yes

If YES, enter delivery address below:

☐ No

2014 MAR 12 P 2:52

PHOENIX, ARIZONA

3. Service Type

☐ Certified Mail®☐ Priority Mail Express™☐ Registered☐ Return Receipt for Merchandise☐ Insured Mail☐ Collect on Delivery

4. Restricted Delivery? (Extra Fee)


☐ Yes

UNITED STATES POSTAL SERVICE

PH 480

20 MAR '24

PH 31




First-Class Mail
Postage & Fees Paid
USPS
Permit No. G-10

- Sender: Please print your name, address, and ZIP+4® in this box•

U.S. DEPARTMENT OF THE INTERIOR
BUREAU OF LAND MANAGEMENT
ARIZONA STATE OFFICE
ONE NORTH CENTRAL AVENUE, SUITE 800
PHOENIX, AZ 85004-4427

04442700



For land administered by the Bureau of Land Management (BLM), if you fail to reclaim the land to the satisfaction of the authorized officer as required in 43 CFR Subpart 3809, BLM will issue an order of noncompliance under 43 CFR 3809.601(a). If you fail to comply with the non-compliance order, BLM may take further action under 43 CFR 3809.604. Failure to conduct reclamation is a prohibited act that may subject you to criminal penalties. See 43 CFR 3809.605(h) and 43 CFR 3809.700.

Appeal Procedures

This decision may be appealed to the Interior Board of Land Appeals, Office of the Secretary, in accordance with the regulations contained in 43 CFR, Part 4, and the enclosed Form 1842-1. If an appeal is taken, your notice of appeal must be filed in this office (at the above address) within 30 days from receipt of this decision. The appellant has the burden of showing that the decision appealed from is in error.

If you wish to file a petition pursuant to regulation 43 CFR 4.21 (58 FR 4939, January 19, 1993) for a stay of the effectiveness of this decision during the time that your appeal is being reviewed by the Board, the petition for a stay must accompany your notice of appeal. A petition for a stay is required to show sufficient justification based on the standards listed below. Copies of the notice of appeal and petition for a stay **must** also be submitted to each party named in this decision and to the Interior Board of Land Appeals and to the appropriate Office of the Solicitor (see 43 CFR 4.413) at the same time the original documents are filed with this office. If you request a stay, you have the burden of proof to demonstrate that a stay should be granted.

Standards for Obtaining a Stay

Except as otherwise provided by law or other pertinent regulation, a petition for a stay of a decision pending appeal shall show sufficient justification based on the following standards:

- (1) The relative harm to the parties if the stay is granted or denied,
- (2) The likelihood of the appellant's success on the merits,
- (3) The likelihood of immediate and irreparable harm if the stay is not granted, and
- (4) Whether the public interest favors granting the stay.

Please include your AMC serial number(s) on all correspondence. If additional information is required, please call Rod Ebert at 602-417-9397.



Rebecca Heick
Group Administrator
Lands and Minerals

Enclosures:

Appeal Form 1842-1
Claimant Listing

THIS ATTACHMENT INCLUDES THE NAMES AND ADDRESSES OF ALL CO-OWNERS OF THE MINING CLAIMS LISTED,
WHICH ARE DECLARED FORFEITED AND CLOSED

CLAIM NUMBER	LEAD FILE NUMBER	CLAIM NAME	CLAIMANT NAME	ADDRESS	CITY	STATE	ZIP
AMC415618	AMC415617	ROSE NO. 12	BOYLE JOHN P	1650 S ARIZONA AVE LOT 5	CHANDLER	AZ	85286-7122
AMC415618	AMC415617	ROSE NO. 12	BOYLE DAVID H	714 S MAIN ST	AU GRES	MI	48703-9702
AMC415618	AMC415617	ROSE NO. 12	BOYLE ROSE MARY	809 DISCOVERY ST SPC 89	SAN MARCOS	CA	92078-1133

John P. Boyle
1650 S. Arizona Ave. # 5
Chandler, Arizona 85286-7122

Tel: (480) 814-1583
Email: boylejohn209@gmail.com

July 19, 2012

Attn: Tony Smith

U.S. Dept. of the Interior
Bureau of Land Management
One N. Central Ave., Suite 800
Phoenix, Arizona 85004-4427

Dear Mr. Smith;

Thank you for your information pertaining to requesting a refund of filing fees for our two mining claims that have been declared null and void, because of the withdrawal document dated March 2, 1903. The claim numbers and names are;

AMC 415619.....Rose No. 13

AMC 415620.....Rose No. 14

We understand that the processing fee of \$15 each is non-refundable.

Our letter is a request for the refund of filing fees on both claims. Please use the above address.

Once again, thank you for your assistance.

Sincerely,



John P. Boyle

David H. Boyle

Rose M. Boyle

Tony-

Please file in
case file.

Thanks -

318- less filing
Refund \$318 fees.

PHOENIX, ARIZONA

2012 JUL 20 P 1:23

RECEIVED
BLM AZ STATE OFFICE

John P. Boyle
1650 S. Arizona Ave. # 5
Chandler, Arizona 85286-7122

Tel: 480-814-1583
Email: boylejohn209@gmail.com

July 12, 2012

Attn: Rebecca Heick
U.S. Dept of Interior
Bureau of Land Management
One N. Central Ave. Suite 800
Phoenix, Arizona 85004-4427

RECEIVED
BLM AZ STATE OFFICE
2012 JUL 16 P 2:05
PHOENIX, ARIZONA

YOUR REFERENCE: 3800 (9310) TS AMC415617

MINING CLAIMS: AMC415619, AMC415620 (RECLAMATION NOTICE)

Dear Ms. Heick;

Thank you for your letter dated July 2, 2012, stating that the claims listed above have been declared null and void and your letter pertaining to reclamation of the claims. No mining occurred on these claims and the area has not been disturbed, since our activities were limited to minor exploration.

We did not file a Plan Of Operation with the National Forest Service or the BLM.


No Reclamation Bond was paid.

No Environmental or Archeological Impact studies were made.

We did not apply for mining permits. No mining activities took place

The claims were filed on May 2, 2012 and declared null and void two months later on July 2, 2012. We'll notify the authorized officer of the surface managing agency so he can inspect the area.

Sincerely,



Claimants: John P. Boyle Rose M. Boyle David H. Boyle

John P. Boyle
1650 S. Arizona Ave. # 5
Chandler, AZ. 85286-7122

CERTIFIED MAIL™



7012 0470 0001 8071 0682

**RETURN RECEIPT
REQUESTED**

Attn: Ms. Rebecca Heick

U.S. Department of the Interior
Bureau of Land Management
One North Central Ave. Suite 800
Phoenix, Arizona 85004-4427

85004442700



U.S. POSTAGE
PAID
CHANDLER, AZ
85225
JUL 13, 12
AMOUNT

\$5.75

00100756-24

1000

PHOENIX, ARIZONA

JUL 16 P 2:05

RECEIVED
STATE OFFICE

July 2, 2012

3800 (9310) TS
AMC415617

CERTIFIED MAIL – RETURN RECEIPT REQUESTED 7011 3500 0000 8349 2717

DECISION

JOHN P BOYLE
1650 S. ARIZONA AVE #5
CHANDLER, AZ 82386-7122

:
:
:

This Decision Affects the Claims
Shown in the Block Below.

AMC415619, AMC415620
ROSE NO. 13, 14

Mining Claim(s) Declared Null and Void In Part

Pursuant to Title 43 Code of Federal Regulations (CFR) 3832.1, this office received your notice(s) of location for recordation of mining claims. The mining claim(s) listed above is/are hereby declared null and void in part.

Portions of the mining claim(s) listed above lie on land that is not open to location. The claims are partially located on land that is withdrawn by (Secretarial Order Temporary Withdrawal For Irrigation Purposes dated March 2, 1903) and that part that is on the withdrawal is not open to location.

Therefore, those portions of the claims listed above that lie within the lands not open to location are hereby declared null and void. A copy of the Master Title Plat is enclosed for reference.

This decision may be appealed to the Interior Board of Land Appeals, Office of the Secretary, in accordance with the regulations contained in 43 CFR, Part 4 and the enclosed Form 1842-1. If an appeal is taken, your notice of appeal must be filed in this office (at the above address) within 30 days from receipt of this decision. The appellant has the burden of showing that the decision appealed from is in error.

SENDER: COMPLETE THIS SECTION

- Complete items 1, 2, and 3. Also complete item 4 if Restricted Delivery is desired.
- Print your name and address on the reverse so that we can return the card to you.
- Attach this card to the back of the mailpiece, or on the front if space permits.

1. Article Addressed to:

JOHN P BOYLE
1650 S. ARIZONA AVE #5
CHANDLER, AZ 82386-7122
9310 TS AMC415617

2. Article Number

(Transfer from service label)

7011 3500 0000 8349 2717

COMPLETE THIS SECTION ON DELIVERY

A. Signature

X *John P. Boyle*

☐ Agent

☐ Addressee

B. Received by (Printed Name)

JOHN P. BOYLE

C. Date of Delivery

7/3/12

D. Is delivery address different from item 1? ☐ Yes

If YES, enter delivery address below: ☐ No

3. Service Type

☐ Certified Mail

☐ Express Mail

☐ Registered

☐ Return Receipt for Merchandise

☐ Insured Mail

☐ C.O.D.

4. Restricted Delivery? (Extra Fee)

☐ Yes

UNITED STATES POSTAL SERVICE



First-Class Mail
Postage & Fees Paid
USPS
Permit No. G-10

- Sender: Please print your name, address, and ZIP+4 in this box •

RECEIVED
BLM AZ STATE OFFICE

2012 JUL -6 PM 1:35

PHOENIX, ARIZONA

BUREAU OF LAND MANAGEMENT
ARIZONA STATE OFFICE
ONE NORTH CENTRAL AVENUE
SUITE 800
PHOENIX, AZ 85004-2203



If you wish to file a petition pursuant to regulation 43 CFR 4.21 (58 FR 4939, January 19, 1993) or 43 CFR 2804.1 for a stay of the effectiveness of this decision during the time that your appeal is being reviewed by the Board, the petition for a stay must accompany your notice of appeal. A petition for a stay is required to show sufficient justification based on the standards listed below. Copies of the notice of appeal and petition for a stay **must** also be submitted to each party named in this decision and to the Interior Board of Land Appeals and to the appropriate Office of the Solicitor (see 43 CFR 4.413) at the same time the original documents are filed with this office. If you request a stay, you have the burden of proof to demonstrate that a stay should be granted.

Standards for Obtaining a Stay

Except as otherwise provided by law or other pertinent regulation, a petition for a stay of a decision pending appeal shall show sufficient justification based on the following standards:

- (1) The relative harm to the parties if the stay is granted or denied,
- (2) The likelihood of the appellant's success on the merits,
- (3) The likelihood of immediate and irreparable harm if the stay is not granted, and
- (4) Whether the public interest favors granting the stay.

If additional information is required, please contact Tony Smith at 602-417-9355. Please include your AMC serial number(s) on all correspondence.

/s/ Rebecca Heick

Rebecca Heick
Group Administrator
Lands and Minerals

Enclosures

TSmith:lm:070212

July 2, 2012

3800 (9310) TS
AMC415617

CERTIFIED MAIL – RETURN RECEIPT REQUESTED 7011 3500 0000 8349 2724

	<u>DECISION</u>	
ROSE MARY BOYLE	:	This Decision Affects the Claims
809 DISCOVER ST SPC 89	:	Shown in the Block Below.
SAN MARCOS, CA 92078-1133	:	

AMC415619, AMC415620
ROSE NO. 13, 14

Mining Claim(s) Declared Null and Void In Part

Pursuant to Title 43 Code of Federal Regulations (CFR) 3832.1, this office received your notice(s) of location for recordation of mining claims. The mining claim(s) listed above is/are hereby declared null and void in part.

Portions of the mining claim(s) listed above lie on land that is not open to location. The claims are partially located on land that is withdrawn by (Secretarial Order Temporary Withdrawal For Irrigation Purposes dated March 2, 1903) and that part that is on the withdrawal is not open to location.

Therefore, those portions of the claims listed above that lie within the lands not open to location are hereby declared null and void. A copy of the Master Title Plat is enclosed for reference.

This decision may be appealed to the Interior Board of Land Appeals, Office of the Secretary, in accordance with the regulations contained in 43 CFR, Part 4 and the enclosed Form 1842-1. If an appeal is taken, your notice of appeal must be filed in this office (at the above address) within 30 days from receipt of this decision. The appellant has the burden of showing that the decision appealed from is in error.

If you wish to file a petition pursuant to regulation 43 CFR 4.21 (58 FR 4939, January 19, 1993) or 43 CFR 2804.1 for a stay of the effectiveness of this decision during the time that your appeal is being reviewed by the Board, the petition for a stay must accompany your notice of appeal. A petition for a stay is required to show sufficient justification based on the standards listed below. Copies of the notice of appeal and petition for a stay **must** also be submitted to each party named in this decision and to the Interior Board of Land Appeals and to the appropriate Office of the Solicitor (see 43 CFR 4.413) at the same time the original documents are filed with this office. If you request a stay, you have the burden of proof to demonstrate that a stay should be granted.

Standards for Obtaining a Stay

Except as otherwise provided by law or other pertinent regulation, a petition for a stay of a decision pending appeal shall show sufficient justification based on the following standards:

- (1) The relative harm to the parties if the stay is granted or denied,
- (2) The likelihood of the appellant's success on the merits,
- (3) The likelihood of immediate and irreparable harm if the stay is not granted, and
- (4) Whether the public interest favors granting the stay.

If additional information is required, please contact Tony Smith at 602-417-9355. Please include your AMC serial number(s) on all correspondence.

/s/ Rebecca Heick

Rebecca Heick
Group Administrator
Lands and Minerals

Enclosures

TSmith:lm:070212

July 2, 2012

3800 (9310) TS
AMC415617

CERTIFIED MAIL – RETURN RECEIPT REQUESTED 7011 3500 0000 8349 2731

DECISION

DAVID BOYLE
714 S. MAIN ST
AU GRES, MI 48703-9702

:
:
:

This Decision Affects the Claims
Shown in the Block Below.

AMC415619, AMC415620
ROSE NO. 13, 14

Mining Claim(s) Declared Null and Void In Part

Pursuant to Title 43 Code of Federal Regulations (CFR) 3832.1, this office received your notice(s) of location for recordation of mining claims. The mining claim(s) listed above is/are hereby declared null and void in part.

Portions of the mining claim(s) listed above lie on land that is not open to location. The claims are partially located on land that is withdrawn by (Secretarial Order Temporary Withdrawal For Irrigation Purposes dated March 2, 1903) and that part that is on the withdrawal is not open to location.

Therefore, those portions of the claims listed above that lie within the lands not open to location are hereby declared null and void. A copy of the Master Title Plat is enclosed for reference.

This decision may be appealed to the Interior Board of Land Appeals, Office of the Secretary, in accordance with the regulations contained in 43 CFR, Part 4 and the enclosed Form 1842-1. If an appeal is taken, your notice of appeal must be filed in this office (at the above address) within 30 days from receipt of this decision. The appellant has the burden of showing that the decision appealed from is in error.

If you wish to file a petition pursuant to regulation 43 CFR 4.21 (58 FR 4939, January 19, 1993) or 43 CFR 2804.1 for a stay of the effectiveness of this decision during the time that your appeal is being reviewed by the Board, the petition for a stay must accompany your notice of appeal. A petition for a stay is required to show sufficient justification based on the standards listed below. Copies of the notice of appeal and petition for a stay **must** also be submitted to each party named in this decision and to the Interior Board of Land Appeals and to the appropriate Office of the Solicitor (see 43 CFR 4.413) at the same time the original documents are filed with this office. If you request a stay, you have the burden of proof to demonstrate that a stay should be granted.

Standards for Obtaining a Stay

Except as otherwise provided by law or other pertinent regulation, a petition for a stay of a decision pending appeal shall show sufficient justification based on the following standards:

- (1) The relative harm to the parties if the stay is granted or denied,
- (2) The likelihood of the appellant's success on the merits,
- (3) The likelihood of immediate and irreparable harm if the stay is not granted, and
- (4) Whether the public interest favors granting the stay.

If additional information is required, please contact Tony Smith at 602-417-9355. Please include your AMC serial number(s) on all correspondence.

/s/ Rebecca Heick

Rebecca Heick
Group Administrator
Lands and Minerals

Enclosures

TSmith:lm:070212

OFFICIAL COPIES: /Case Files/ /SD Read/ /Section/ /Author

July 2, 2012

In Reply Refer To:
3800 (9310) TS
AMC415617

CERTIFIED MAIL - RETURN RECEIPT REQUESTED No. 7011 3500 0000 8349 2731

DECISION

DAVID BOYLE
714 S. MAIN ST
AU GRES, MI 48703-9702

:
:
:

This Decision Affects Those Claims
Shown in the Block Below.

AMC415619, AMC415620
ROSE NO. 13, 14

Mining Claim(s) Declared Null and Void Ab Initio

Pursuant to Title 43 Code of Federal Regulations (CFR) 3832.1, this office received your notice(s) of location for recording mining claims. In accordance with 43 CFR 3833.91, the claim(s) listed above is/are hereby declared null and void ab initio for the reason indicated below. A copy of the Master Title Plat is enclosed for your convenience, if applicable.

The claims are located on land that is withdrawn by (Secretarial Order Temporary Withdrawal For Irrigation Purposes dated March 2, 1903) and is therefore not open to location.

This decision does not relieve you of the liability for reclamation of all areas disturbed by your activities on land encompassed by your mining claim(s) and/or site(s). After you complete the reclamation, you must notify the authorized officer of the appropriate surface managing agency so that the authorized officer may conduct a final site inspection and determine whether you may be released from liability. If you fail to reclaim the land to the satisfaction of the authorized officer, the surface management agency may cite you for noncompliance under its surface management regulations.

8/23/2012
ENTERED INTO COMPUTER

SENDER: COMPLETE THIS SECTION

- Complete items 1, 2, and 3. Also complete item 4 if Restricted Delivery is desired.
- Print your name and address on the reverse so that we can return the card to you.
- Attach this card to the back of the mailpiece, or on the front if space permits.

1. Article Addressed to:

DAVID BOYLE
714 S. MAIN ST
AU GRES, MI 48703-9702
9310 TS AMC415617

2. Article Number

(Transfer from service label)

7011 3500 0000 8349 2731

COMPLETE THIS SECTION ON DELIVERY

A. Signature

X

David H Boyle

☐ Agent☐ Addressee

B. Received by (Printed Name)

DAVID H BOYLE

C. Date of Delivery

7-10-12

D. Is delivery address different from item 1? ☐ Yes

If YES, enter delivery address below:

☐ No


3. Service Type

☐ Certified Mail☐ Express Mail☐ Registered☐ Return Receipt for Merchandise☐ Insured Mail☐ C.O.D.

4. Restricted Delivery? (Extra Fee)

☐ Yes

UNITED STATES POSTAL SERVICE



First-Class Mail
Postage & Fees Paid
USPS
Permit No. G-10

- Sender: Please print your name, address, and ZIP+4 in this box •

RECEIVED
BLM A7 STATE OFFICE

2012 JUL 12 PM 1:47

PHOENIX, ARIZONA

BUREAU OF LAND MANAGEMENT
ARIZONA STATE OFFICE
ONE NORTH CENTRAL AVENUE
SUITE 800
PHOENIX, AZ 85004-2203

For land administered by the BLM, if you fail to reclaim the land to the satisfaction of the authorized officer as required in 43 CFR Subpart 3809, the BLM will issue an order of noncompliance under 43 CFR 3809.601(a). If you fail to comply with the noncompliance order, the BLM may take further action under 43 CFR 3809.604. Failure to conduct reclamation is a prohibited act that may subject you to criminal penalties. See 43 CFR 3809.605(h) and 43 CFR 3809.700. If your occupancy has been terminated and you fail to remove structures, material, and equipment, and any personal property in accordance with the regulations in 43 CFR 3715.5-1, the BLM may dispose of the property. In accordance with 43 CFR 3715.5-2, you will remain liable for the costs the BLM incurs in removing and disposing of the property.

This decision may be appealed to the Interior Board of Land Appeals, Office of the Secretary, in accordance with the regulations contained in 43 CFR, Part 4 and the enclosed Form 1842-1. If an appeal is taken, your notice of appeal must be filed in this office (at the above address) within 30 days from receipt of this decision. The appellant has the burden of showing that the decision appealed from is in error.

If you wish to file a petition pursuant to regulation 43 CFR 4.21 (58 FR 4939, January 19, 1993), for a stay of the effectiveness of this decision during the time that your appeal is being reviewed by the Board, the petition for a stay must accompany your notice of appeal. A petition for a stay is required to show sufficient justification based on the standards listed below. Copies of the notice of appeal and petition for a stay must also be submitted to each party named in this decision and to the Interior Board of Land Appeals and to the appropriate Office of the Solicitor (see 43 CFR 4.413) at the same time the original documents are filed with this office. If you request a stay, you have the burden of proof to demonstrate that a stay should be granted.

Standards for Obtaining a Stay

Except as otherwise provided by law or other pertinent regulation, a petition for a stay of a decision pending appeal shall show sufficient justification based on the following standards:

- (1) The relative harm to the parties if the stay is granted or denied,
- (2) The likelihood of the appellant's success on the merits,
- (3) The likelihood of immediate and irreparable harm if the stay is not granted, and
- (4) Whether the public interest favors granting the stay.

If additional information is required, please contact Tony Smith at 602-417-9355. Please include your AMC serial number(s) on all correspondence.

/s/ Rebecca Heick

Rebecca Heick
Group Administrator
Lands and Minerals

Enclosures
TSmith:lm:070212

OFFICIAL COPIES: /Case Files/ /SD Read/ /Section/ /Author

July 2, 2012

In Reply Refer To:
3800 (9310) TS
AMC415617

CERTIFIED MAIL - RETURN RECEIPT REQUESTED No. 7011 3500 0000 8349 2717

DECISION

JOHN P BOYLE	:	This Decision Affects Those Claims
1650 S. ARIZONA AVE #5	:	Shown in the Block Below.
CHANDLER, AZ 82386-7122	:	

AMC415619, AMC415620
ROSE NO. 13, 14

Mining Claim(s) Declared Null and Void Ab Initio

Pursuant to Title 43 Code of Federal Regulations (CFR) 3832.1, this office received your notice(s) of location for recording mining claims. In accordance with 43 CFR 3833.91, the claim(s) listed above is/are hereby declared null and void ab initio for the reason indicated below. A copy of the Master Title Plat is enclosed for your convenience, if applicable.

The claims are located on land that is withdrawn by (Secretarial Order Temporary Withdrawal For Irrigation Purposes dated March 2, 1903) and is therefore not open to location.

This decision does not relieve you of the liability for reclamation of all areas disturbed by your activities on land encompassed by your mining claim(s) and/or site(s). After you complete the reclamation, you must notify the authorized officer of the appropriate surface managing agency so that the authorized officer may conduct a final site inspection and determine whether you may be released from liability. If you fail to reclaim the land to the satisfaction of the authorized officer, the surface management agency may cite you for noncompliance under its surface management regulations.

For land administered by the BLM, if you fail to reclaim the land to the satisfaction of the authorized officer as required in 43 CFR Subpart 3809, the BLM will issue an order of noncompliance under 43 CFR 3809.601(a). If you fail to comply with the noncompliance order, the BLM may take further action under 43 CFR 3809.604. Failure to conduct reclamation is a prohibited act that may subject you to criminal penalties. See 43 CFR 3809.605(h) and 43 CFR 3809.700. If your occupancy has been terminated and you fail to remove structures, material, and equipment, and any personal property in accordance with the regulations in 43 CFR 3715.5-1, the BLM may dispose of the property. In accordance with 43 CFR 3715.5-2, you will remain liable for the costs the BLM incurs in removing and disposing of the property.

This decision may be appealed to the Interior Board of Land Appeals, Office of the Secretary, in accordance with the regulations contained in 43 CFR, Part 4 and the enclosed Form 1842-1. If an appeal is taken, your notice of appeal must be filed in this office (at the above address) within 30 days from receipt of this decision. The appellant has the burden of showing that the decision appealed from is in error.

If you wish to file a petition pursuant to regulation 43 CFR 4.21 (58 FR 4939, January 19, 1993), for a stay of the effectiveness of this decision during the time that your appeal is being reviewed by the Board, the petition for a stay must accompany your notice of appeal. A petition for a stay is required to show sufficient justification based on the standards listed below. Copies of the notice of appeal and petition for a stay must also be submitted to each party named in this decision and to the Interior Board of Land Appeals and to the appropriate Office of the Solicitor (see 43 CFR 4.413) at the same time the original documents are filed with this office. If you request a stay, you have the burden of proof to demonstrate that a stay should be granted.

Standards for Obtaining a Stay

Except as otherwise provided by law or other pertinent regulation, a petition for a stay of a decision pending appeal shall show sufficient justification based on the following standards:

- (1) The relative harm to the parties if the stay is granted or denied,
- (2) The likelihood of the appellant's success on the merits,
- (3) The likelihood of immediate and irreparable harm if the stay is not granted, and
- (4) Whether the public interest favors granting the stay.

If additional information is required, please contact Tony Smith at 602-417-9355. Please include your AMC serial number(s) on all correspondence.

/s/ Rebecca Heick

Rebecca Heick
Group Administrator
Lands and Minerals

Enclosures

TSmith:lm:070212

OFFICIAL COPIES: /Case Files/ /SD Read/ /Section/ /Author

July 2, 2012

In Reply Refer To:
3800 (9310) TS
AMC415617

CERTIFIED MAIL - RETURN RECEIPT REQUESTED No. 7011 3500 0000 8349 2724

DECISION

ROSE MARY BOYLE
809 DISCOVER ST SPC 89
SAN MARCOS, CA 92078-1133

:
:
:

This Decision Affects Those Claims
Shown in the Block Below.

AMC415619, AMC415620
ROSE NO. 13, 14

Mining Claim(s) Declared Null and Void Ab Initio

Pursuant to Title 43 Code of Federal Regulations (CFR) 3832.1, this office received your notice(s) of location for recording mining claims. In accordance with 43 CFR 3833.91, the claim(s) listed above is/are hereby declared null and void ab initio for the reason indicated below. A copy of the Master Title Plat is enclosed for your convenience, if applicable.

The claims are located on land that is withdrawn by (Secretarial Order Temporary Withdrawal For Irrigation Purposes dated March 2, 1903) and is therefore not open to location.

This decision does not relieve you of the liability for reclamation of all areas disturbed by your activities on land encompassed by your mining claim(s) and/or site(s). After you complete the reclamation, you must notify the authorized officer of the appropriate surface managing agency so that the authorized officer may conduct a final site inspection and determine whether you may be released from liability. If you fail to reclaim the land to the satisfaction of the authorized officer, the surface management agency may cite you for noncompliance under its surface management regulations.

8/23/2012 TS

ENTERED INTO COMPUTER

SENDER: COMPLETE THIS SECTION

- Complete items 1, 2, and 3. Also complete item 4 if Restricted Delivery is desired.
- Print your name and address on the reverse so that we can return the card to you.
- Attach this card to the back of the mailpiece, or on the front if space permits.

1. Article Addressed to:

ROSE MARY BOYLE
809 DISCOVER ST SPC 89
SAN MARCOS, CA 92078-1133
9310 TS AMC415617

2. Article Number

(Transfer from service label)

7011 3500 0000 8349 2724

COMPLETE THIS SECTION ON DELIVERY

A. Signature

X

Rose Boyle

☐ Agent

☒ Addressee

B. Received by (Printed Name)

C. Date of Delivery

7-5-12

D. Is delivery address different from item 1?

☐ Yes

If YES, enter delivery address below:

☐ No

3. Service Type

☐ Certified Mail

☐ Express Mail

☐ Registered

☐ Return Receipt for Merchandise


☐ Insured Mail

☐ C.O.D.

4. Restricted Delivery? (Extra Fee)

☐ Yes

UNITED STATES POSTAL SERVICE



First-Class Mail
Postage & Fees Paid
USPS
Permit No. G-10

- Sender: Please print your name, address, and ZIP+4 in this box •

RECEIVED
BLM AZ STATE OFFICE
2012 JUL -9 PM 1:34
PHOENIX, ARIZONA

BUREAU OF LAND MANAGEMENT
ARIZONA STATE OFFICE
ONE NORTH CENTRAL AVENUE
SUITE 800
PHOENIX, AZ 85004-2203

For land administered by the BLM, if you fail to reclaim the land to the satisfaction of the authorized officer as required in 43 CFR Subpart 3809, the BLM will issue an order of noncompliance under 43 CFR 3809.601(a). If you fail to comply with the noncompliance order, the BLM may take further action under 43 CFR 3809.604. Failure to conduct reclamation is a prohibited act that may subject you to criminal penalties. See 43 CFR 3809.605(h) and 43 CFR 3809.700. If your occupancy has been terminated and you fail to remove structures, material, and equipment, and any personal property in accordance with the regulations in 43 CFR 3715.5-1, the BLM may dispose of the property. In accordance with 43 CFR 3715.5-2, you will remain liable for the costs the BLM incurs in removing and disposing of the property.

This decision may be appealed to the Interior Board of Land Appeals, Office of the Secretary, in accordance with the regulations contained in 43 CFR, Part 4 and the enclosed Form 1842-1. If an appeal is taken, your notice of appeal must be filed in this office (at the above address) within 30 days from receipt of this decision. The appellant has the burden of showing that the decision appealed from is in error.

If you wish to file a petition pursuant to regulation 43 CFR 4.21 (58 FR 4939, January 19, 1993), for a stay of the effectiveness of this decision during the time that your appeal is being reviewed by the Board, the petition for a stay must accompany your notice of appeal. A petition for a stay is required to show sufficient justification based on the standards listed below. Copies of the notice of appeal and petition for a stay must also be submitted to each party named in this decision and to the Interior Board of Land Appeals and to the appropriate Office of the Solicitor (see 43 CFR 4.413) at the same time the original documents are filed with this office. If you request a stay, you have the burden of proof to demonstrate that a stay should be granted.

Standards for Obtaining a Stay

Except as otherwise provided by law or other pertinent regulation, a petition for a stay of a decision pending appeal shall show sufficient justification based on the following standards:

- (1) The relative harm to the parties if the stay is granted or denied,
- (2) The likelihood of the appellant's success on the merits,
- (3) The likelihood of immediate and irreparable harm if the stay is not granted, and
- (4) Whether the public interest favors granting the stay.

If additional information is required, please contact Tony Smith at 602-417-9355. Please include your AMC serial number(s) on all correspondence.

/s/ Rebecca Heick

Rebecca Heick
Group Administrator
Lands and Minerals

Enclosures
TSmith:lm:070212

Request for withdrawal of lands.

Jan. 2, 1903.

The Honorable,

The Secretary of the Interior,

Washington, D.C.

Sir:

As a result of a preliminary examination in the field, I am in receipt of a report to the effect that the entire canyon of the Salt River, Ariz., from the mouth of Tonto Creek to the mouth of Verde River, will probably be needed for various irrigation works in connection with the lands already withdrawn to be reclaimed under the provisions of the Act of June 17, 1902 (32 Stat., 388). This canyon will be needed for the purpose of dams, power works, transmission lines, and other irrigation works. The land has not been surveyed and cannot be described by legal descriptions.

It is recommended that the channel of the Salt River from the mouth of Tonto Creek to the mouth of Verde River, and all land lying within one mile thereof, be withdrawn from public entry for irrigation works, under the first form of withdrawal authorized by Section 3 of said Act.

Very respectfully,

Certified to be a
copy of the original

Certifying Officer

3-9-02, "L" to R. & R., Tucson.
3-9-02, Divs. C, F, G, L, N notified.
9/18 Filed Reclam. Records. F.A.S.
4-4-02 Original to Div. D

Certified to be a true
copy of the original

Certifying Officer

*McLuskie
to claimant*

19-1903
L. & R.R.Div.

39078-1703

DEPARTMENT OF THE INTERIOR.
WASHINGTON.

Boyl #1
A.M.

57,831.740

2, 1903

The Commissioner of the
General Land Office.


Sir:

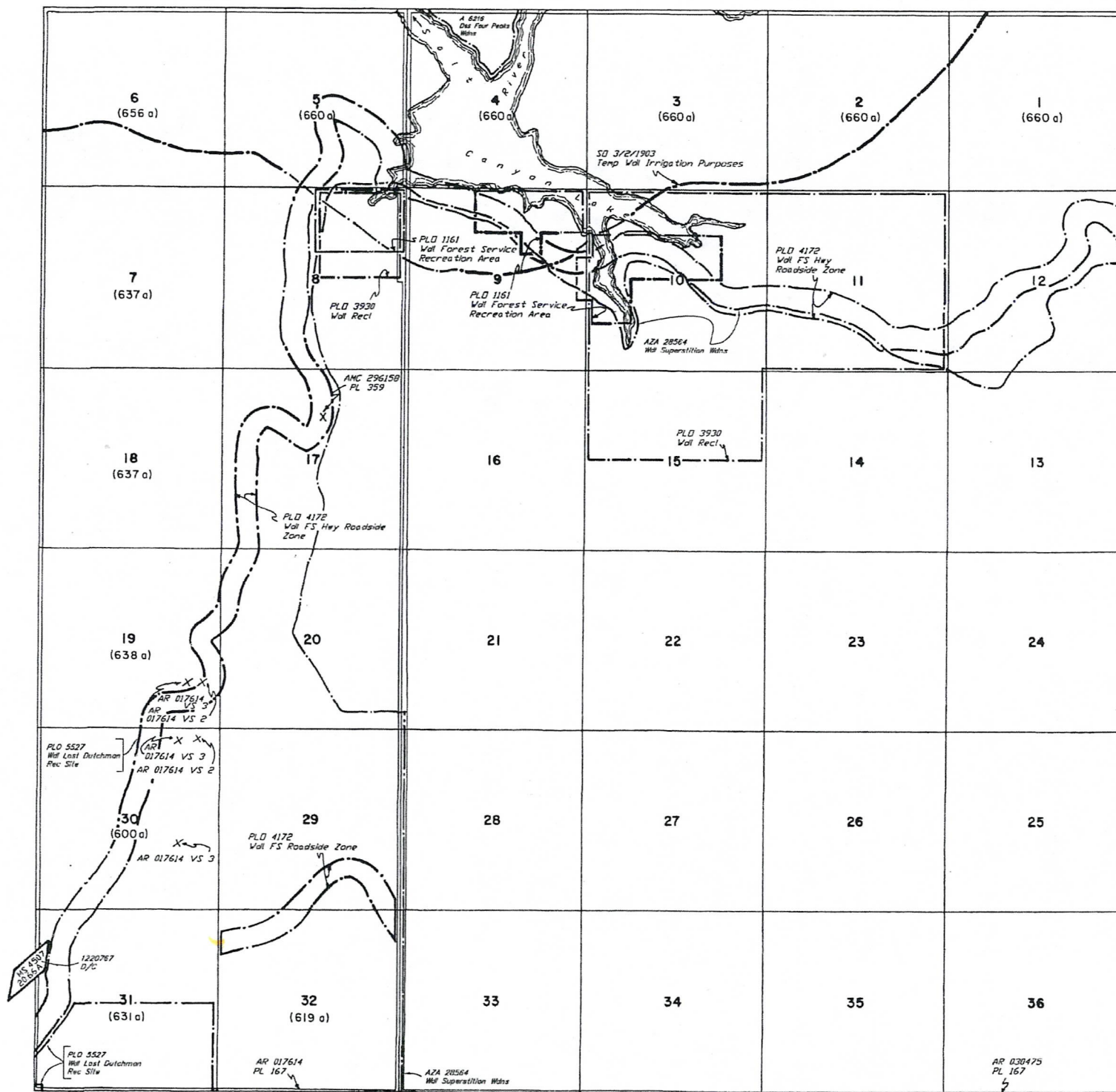
In a letter of January 1903, the Director of the Geological Survey recommended the withdrawal from public entry of the first form of withdrawal mentioned in Section 3 of the act of June 17, 1902, at 388- of the channel of the Verde River, from the mouth of Tonto Creek to the Verde River and all land lying within one mile thereof.

I enclose a copy of the same for your information and hereby direct the temporary withdrawal of the areas within the limits described from any public entry whatever.

Very respectfully,

E. A. Hunt



[illegible]

FOR ORDERS AFFECTING DISPOSAL OF
UNIDENTIFIED LANDS WITHDRAWN FOR
MINERALS, WATER AND/OR OTHER PURPOSES
REFER TO INDEX OF MISCELLANEOUS

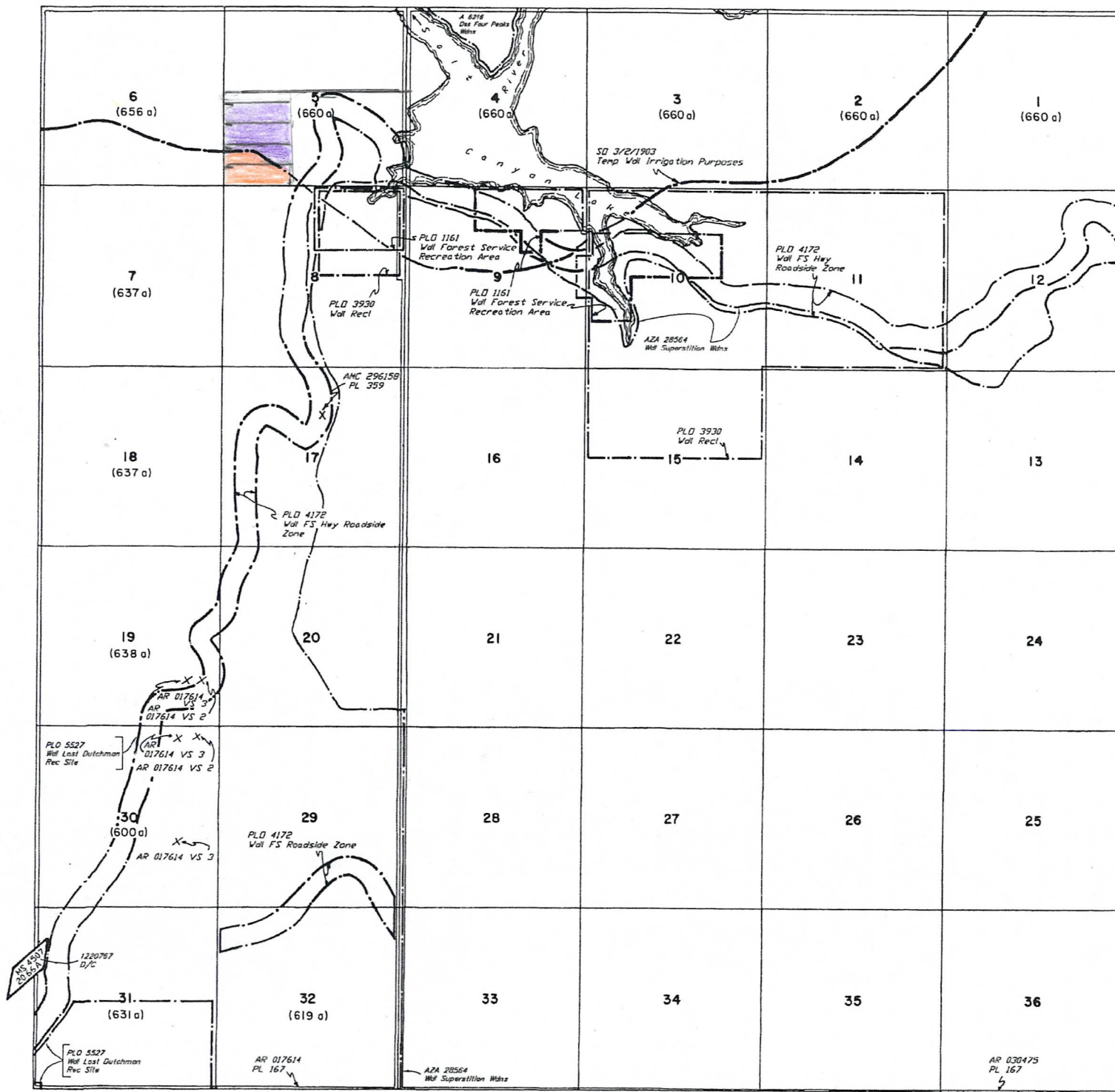
PROTRACTION DIAGRAM NO 67

DIST NO 2

All Tp included in Wdl Tanto NF Pro.

All Lds which when surveyed will be
subdivisions within 1/2 mile of Salt
W^o Des 8 (AR-5) SO 2/9/1917

MDS 124 SW

[illegible]

FOR ORDERS AFFECTING DISPOSAL OF
UNIDENTIFIED LANDS WITHDRAWN FOR
MINERALS, WATER AND/OR OTHER PURPOSES
REFER TO INDEX OF MISCELLANEOUS

PROTRACTION DIAGRAM NO 61

DIST NO 2

All Tp included in Wdl Tanto NF Pro.

All Lds which when surveyed will be
subdivisions within 1/2 mile of Salt
WP Des 8 (AR-5) SO 2/9/1917

MDS 124 SW

- Not open to location

part not open
to location

NOTICE!!

These documents have been scanned!

Do not place un-scanned documents beneath this notice!

Do not remove this notice from this file!

GPO Jacket No. 560-102
Print Order 61540
Rise Business Services, LLC
Job=AZ15 5/14/2019



Box Number= AZ15047



Claim Begin-End: AMC415617-AMC415620

3 Transfers



AZ15047-4

AMC415557-AMC416189

355332
414445
415617

QUIT CLAIM DEED

FOR VALUABLE CONSIDERATION, the sufficiency and receipt of which is hereby acknowledged,
DAVID HUGH BOYLE does hereby forever quit claim all his right, title and interest in
the unpatented mining claims described on the supplemental attachment, attached hereto and incorporated
herein by reference, to JOHN PHILIP BOYLE

IN WITNESS WHEREOF, grantor has executed this instrument as of this 18 day of July, 20 16

David H. Boyle

Exempt from A.R.S. 11-1133 and 11-1137(B) by A.R.S. 11-1134(A)(6)

STATE OF ARIZONA)
County of MARICOPA) ss.

SUBSCRIBED AND SWORN TO before me, a Notary Public, this 18 day of July, 20 16

By: Tara M Pross
Notary Public _____
My Commission Expires _____
Tara M Pross
Notary Public - State of Michigan
County of Arenac
My Commission Expires May 31, 2018
Acting in the County of Arenac

State of MI
County of Arenac

RECEIVED
JUL 25 P 12:00

3613284

Form MCF120
Revised July 2014

This form is available from the Arizona Geological Survey and may be reproduced.

ENTERED
JUL 26 2016
BY: [Signature]

BLM
Date
Stamp

BLM
Date
Stamp

2016 JUL 25 PM 12:

- ☐ Affidavit of Performance of Annual Work
- ☐ Maintenance Fee Payment
- ☐ Notice of Intent to Hold Mining Claims
- ☐ Notice of Non-Liability for Labor and Materials Furnished
- ☒ Quit claim Deed

[illegible]

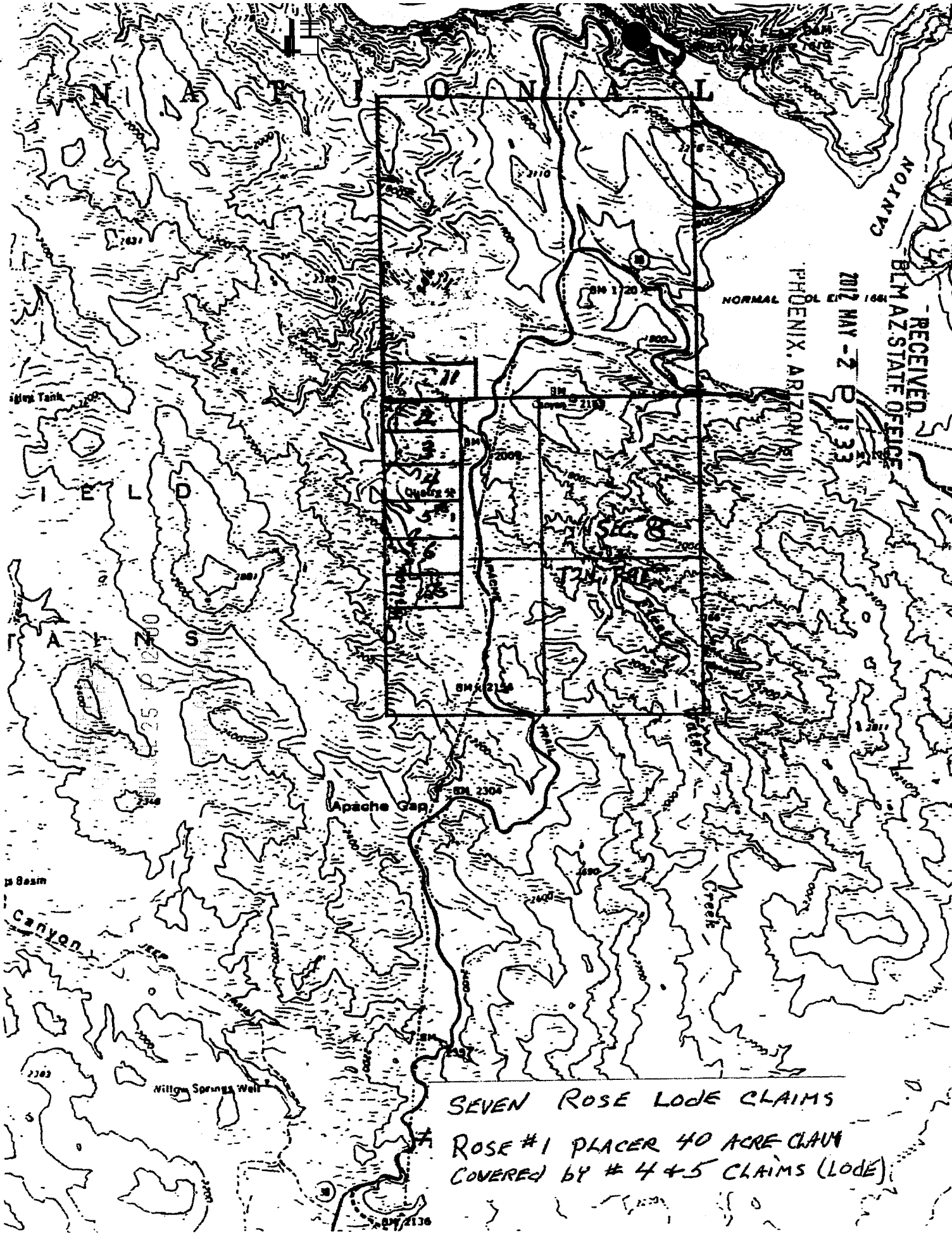
This form is available from the **Arizona Geological Survey** and may be reproduced.

RECEIVED
BLMAZ STATE OFFICE

2017 MAY -2 PM:33

PHOENIX, ARIZONA

NORMAL



SEVEN ROSE LODE CLAIMS

ROSE #1 PLACER 40 ACRE CLAIM
COVERED BY # 4 & 5 CLAIMS (LODE)

MORMON FLAT DAM QUAD 1127000

QUIT CLAIM DEED

FOR VALUABLE CONSIDERATION, the sufficiency and receipt of which is hereby acknowledged,
ROSE MARY BOYLE does hereby forever quit claim all his right, title and interest in
the unpatented mining claims described on the supplemental attachment, attached hereto and incorporated
herein by reference, to JOHN PHILIP BOYLE

IN WITNESS WHEREOF, grantor has executed this instrument as of this 18 day of JULY, 20 16

Rose Mary Boyle Rose Mary Boyle

Exempt from A.R.S. 11-1133 and 11-1137(B) by A.R.S. 11-1134(A)(6)

STATE OF ARIZONA)
County of MARICOPA) ss.

SUBSCRIBED AND SWORN TO before me, a Notary Public, this _____ day of _____, 20____

By: _____

Notary Public _____

My Commission Expires _____

**SEE NOTARY
ATTACHMENT**

3613284

RECEIVED
2016 JUL 25 P 12:00
Form MCF120
Revised July 2014

This form is available from the **Arizona Geological Survey** and may be reproduced.

Jurat

A Notary Public or other officer completing this certificate verifies only the identity of the individual who signed the document to which this certificate is attached, and not the truthfulness, accuracy, or validity of that document.

State of California

County of SAN DIEGO

Subscribed and sworn to (or affirmed) before me on this 18th day of JULY

2016 by ROSE MARY BOYLE

proved to me on the basis of satisfactory evidence to be the person(s) who appeared before me.

Shirin Fardesh
Signature

(Notary seal)



OPTIONAL INFORMATION

DESCRIPTION OF THE ATTACHED DOCUMENT

(Title or description of attached document)

(Title or description of attached document continued)


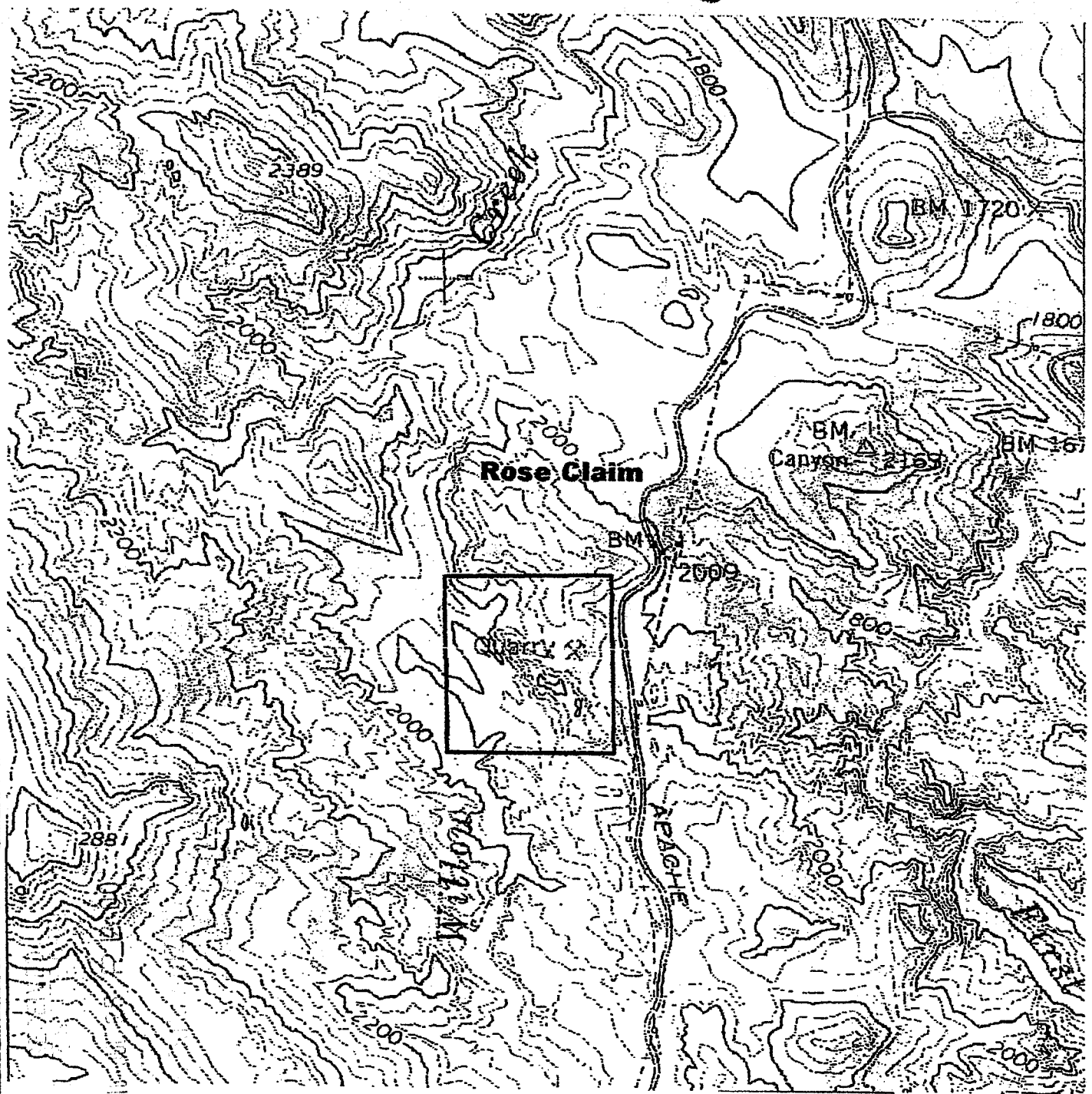
Number of Pages _____ Document Date _____

(Additional information)

INSTRUCTIONS FOR COMPLETING THIS FORM

The wording of all Jurats completed in California after January 1, 2008 must be in the form as set forth within this Jurat. There are no exceptions. If a Jurat to be completed does not follow this form, the notary must correct the verbiage by using a jurat stamp containing the correct wording or attaching a separate jurat form such as this one which does contain proper wording. In addition, the notary must require an oath or affirmation from the document signer regarding the truthfulness of the contents of the document. The document must be signed AFTER the oath or affirmation. If the document was previously signed, it must be re-signed in front of the notary public during the jurat process.

- State and County information must be the State and County where the document signer(s) personally appeared before the notary public.
- Date of notarization must be the date that the signer(s) personally appeared which must also be the same date the jurat process is completed.
- Print the name(s) of document signer(s) who personally appear at the time of notarization.
- Signature of the notary public must match the signature on file with the office of the county clerk.
- The notary seal impression must be clear and photographically reproducible. Impression must not cover text or lines. If seal impression smudges, re-seal if a sufficient area permits, otherwise complete a different jurat form.
 - ❖ Additional information is not required but could help to ensure this jurat is not misused or attached to a different document.
 - ❖ Indicate title or type of attached document, number of pages and date.
- Securely attach this document to the signed document



**Beck
Environmental
And
Remediation, Ltd.**

772 S. Holmes Road
Apache Junction, Arizona 85219
480-671-1365

Claim Location

Rose Claim
T2N, R9E, Section 8
Maricopa County, Arizona

PREPARED BY:

BAB

PROJECT NO.:

10049

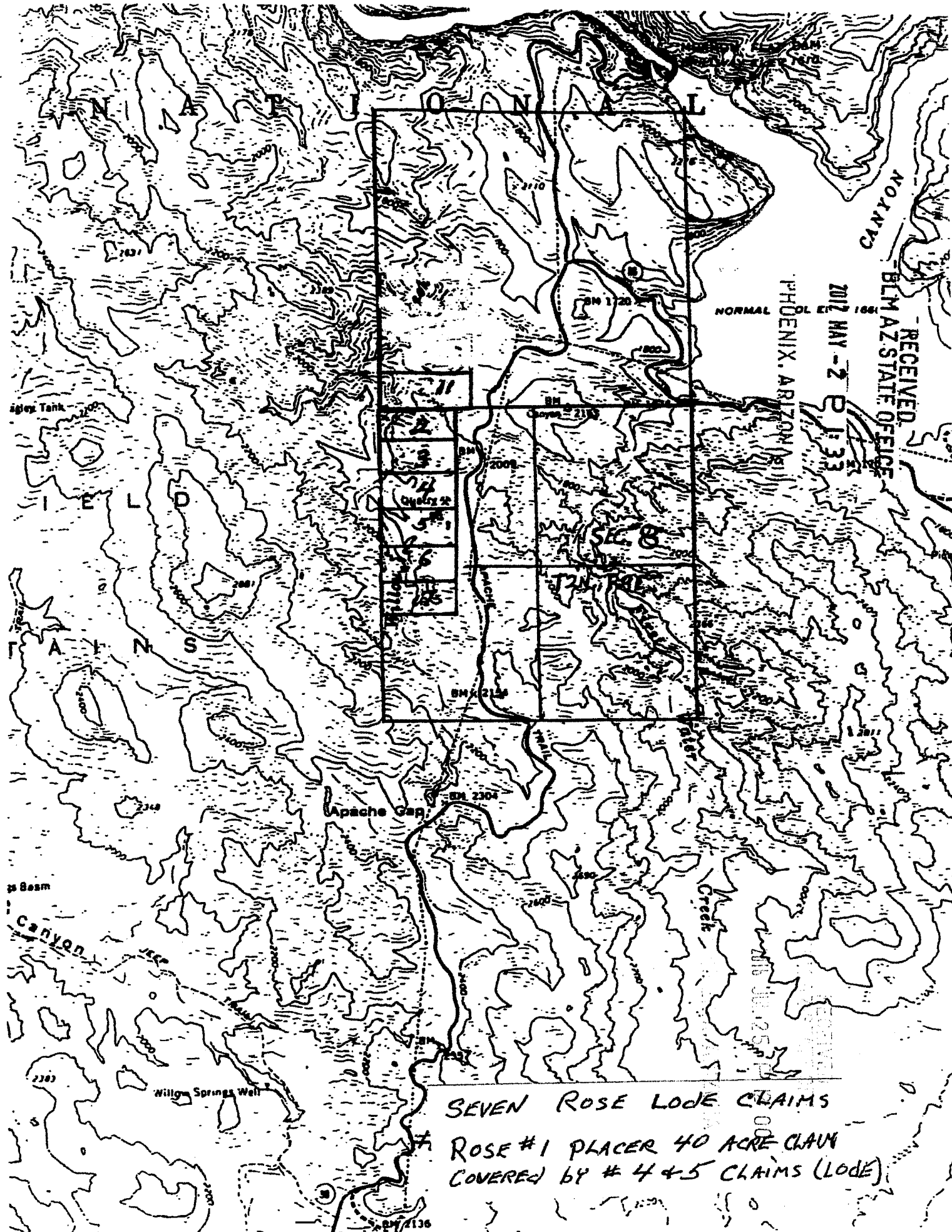
APPROVED BY:

FIGURE NO.:

2

DATE:

01-09



SEVEN ROSE LODE CLAIMS

ROSE #1 PLACER 40 ACRE CLAIM
COVERED BY # 4 & 5 CLAIMS (LODE)

MORMON FLAT HAM QUAD. 1:24000

United States Department of the Interior
Bureau of Land Management
DIV OF LANDS, MINRLS & ENERGY
ONE N CENTRAL AVE
PHOENIX, AZ 85004 -4427
Phone: 602-417-9200

Receipt

No: 3613284

Transaction #: 3716839	
Date of Transaction: 07/25/2016	
CUSTOMER:	
	JOHN P BOYLE 1650 S ARIZONA AVE LOT 5 CHANDLER, AZ 85286-7122 US

LINE #	QTY	DESCRIPTION	REMARKS	UNIT PRICE	TOTAL
1	1.00	LOCATABLE MINERALS / MINING CLAIMS- NOT NEW-UNADJUD, ONE AUTH NO. ONLY / MINING CLAIM MONEY RECEIVED CASES: AMC414445/\$150.00	TRANSFERS/15	- n/a -	150.00
TOTAL:					\$150.00

PAYMENT INFORMATION				
1	AMOUNT:	150.00	POSTMARKED:	N/A
	TYPE:	CASH	RECEIVED:	07/25/2016
	NAME:	BOYLE, JOHN P 1650 S ARIZONA AVE LOT 5 CHANDLER AZ 85286-7122 US		

REMARKS

This receipt was generated by the automated BLM Collections and Billing System and is a paper representation of a portion of the official electronic record contained therein.

NOTICE!!

These documents have been scanned!

Do not place un-scanned documents beneath this notice!

Do not remove this notice from this file!

GPO Jacket No. 560-102
Print Order 61540
Rise Business Services, LLC
Job=AZ15 5/14/2019



Box Number= AZ15047



Claim Begin-End: AMC415617-AMC415620

4 Miscellaneous



AZ15047-4

AMC415557-AMC416189

John P. Boyle
2981 E. Country Shadows St.
Gilbert, Arizona 85298-9045

Tel: 480-878-5508
Email: boylejohn209@gmail.com

355332
414445
415617
439650

PHOENIX, ARIZONA

2018 FEB 12 P 1:41

RECEIVED
BLM ARIZONA OFFICE

February 7, 2018

U.S. Bureau of Land Management
Arizona State Office
One N. Central Ave. Suite 800
Phoenix, Arizona 85004-4427

Dear Sir or Ms.;

I am writing to report my new change of address and telephone number. I moved from 3067 E. Merlot St., Gilbert, Arizona to:


2981 E. Country Shadows St.
Gilbert, Arizona. 85298-9045 New Telephone: 480-878-5508

I am the claimant of the following mining claims in Maricopa County, Arizona:

AMC Number	Claim Name	TWP	RNG	Section	GSRB&M
AMC 355332	Rose # 1	2 N	9E	8	GSRB&M
AMC 439650	Rose No. 101	2N	9E	8	GSRB&M
AMC 414445	Rose No. 2	2N	9E	8	GSRB&M
AMC 414446	Rose No. 3	2N	9E	8	GSRB&M
AMC 414447	Rose No. 4	2N	9E	8	GSRB&M
AMC 414448	Rose No. 5	2N	9E	8	GSRB&M
AMC 414449	Rose No. 6	2N	9E	8	GSRB&M
AMC 414450	Rose No. 7	2N	9E	8	GSRB&M
AMC 415617	Rose No. 11	2N	9E	5	GSRB&M

Thank you, Sincerely,

John P. Boyle
John P. Boyle



NOTICE!!

These documents have been scanned!

Do not place un-scanned documents beneath this notice!

Do not remove this notice from this file!

GPO Jacket No. 560-102
Print Order 61540
Rise Business Services, LLC
Job=AZ15 5/14/2019



Box Number= AZ15047



Claim Begin-End: AMC415617-AMC415620

5 Annual Filings



AZ15047-4

AMC415557-AMC416189

UNITED STATES
DEPARTMENT OF THE INTERIOR
BUREAU OF LAND MANAGEMENT
MAINTENANCE FEE WAIVER CERTIFICATION

SEE INSTRUCTIONS ON PAGE 2

355332
414445
FORM APPROVED 415617
OMB NO. 1004-0114
Expires: January 31, 2020
439650

1. This small miner waiver is filed for the assessment year beginning on September 1, 2019 and ending on September 1, 2020
2. The undersigned and all related parties owned ten or fewer mining claims, mill, or tunnel sites located and maintained on Federal lands in the United States of America on September 1, 2019.
3. The undersigned have performed the assessment work required by law for each mining claim listed prior to filing this waiver and understand that by filing this form, the undersigned must file an affidavit of assessment work with the Bureau of Land Management (BLM) by the December 30th following the filing of this waiver.
4. The undersigned understand that if the assessment work obligation has not yet come due under 30 U.S.C. 28 (for those claims in their first assessment year only), a notice of intent to hold reciting this condition must be recorded by the December 30th following the filing of this waiver.
5. The undersigned understand that mill and tunnel sites may also be listed on this waiver and be waived from payment of the maintenance fee, and that a notice of intent to hold for these sites is required to be filed with the BLM by the December 30th following the filing of this waiver.
6. The undersigned understand and acknowledge that pursuant to 43 U.S.C. 1212 and 18 U.S.C. 1001, the filing or recording of a false, fictitious, or fraudulent document with the BLM may result in a fine of up to \$250,000, a prison term not to exceed five years, or both.
7. The mining claims, mill or tunnel sites for which this waiver from payment of the maintenance fees is requested are:

CLAIM OR SITE NAME	BLM RECORDATION SERIAL NUMBER
1. ROSE # 1	AMC 355332
2. ROSE NO. 2	AMC 414445
3. ROSE NO. 3	AMC 414446
4. ROSE NO. 4	AMC 414447
5. ROSE NO. 5	AMC 414448
6. ROSE NO. 6	AMC 414449
7. ROSE NO. 7	AMC 414450
8. ROSE NO. 11	AMC 415617
9. ROSE NO. 101	AMC 439650
10.	

The owner(s) (claimants) of the above mining claims and sites are:

9 JOHN PHILIP BOYLE ✓ John Philip Boyle
(Owner's Name - Please Print) (Owner's Signature)
2981^E COUNTRY SHADOWS ST. GILBERT AZ 85298
(Owner's Mailing Address) (City) (State) (Zip Code)

(Owner's Name - Please Print)

AC483
ENTERED SEP 18 2019
JB

(Owner's Signature)

(Owner's Mailing Address)

(City)

(State)

(Zip Code)

(Owner's Name - Please Print)

(Owner's Signature)

(Owner's Mailing Address)

(City)

(State)

(Zip Code)

(Owner's Name - Please Print)

(Owner's Signature)

(Owner's Mailing Address)

(City)

(State)

(Zip Code)

#4537959

(Owner's Name - Please Print)

(Owner's Signature)

(Owner's Mailing Address)

(City)

(State)

(Zip Code)

(Owner's Name - Please Print)

(Owner's Signature)

(Owner's Mailing Address)

(City)

(State)

(Zip Code)

(Owner's Name - Please Print)

(Owner's Signature)

(Owner's Mailing Address)

(City)

(State)

(Zip Code)

(Owner's Name - Please Print)

(Owner's Signature)

(Owner's Mailing Address)

(City)

(State)

(Zip Code)

18 U.S.C. 1001 and 43 U.S.C. 1212 make it a crime for any person knowingly and willfully to make to any department or agency of the United States any false, fictitious or fraudulent statements or representations as to any matter within its jurisdiction.

INSTRUCTIONS

1. This certification is made under the provisions of 43 U.S.C. § 1744 and 30 U.S.C. §28-28k and the regulations thereunder (43 CFR Part 3830).
2. The claimant(s) must fill in the dates in paragraph 1 for the beginning and ending of the assessment year for which this waiver is sought.
3. The claimant(s) must fill in the date in paragraph 2 for the beginning of the assessment year for which this waiver is sought.
4. All claim and site names and BLM serial numbers must be listed for the mining claims, mill sites, and tunnel sites for which the waiver is sought.
5. All owners of the mining claims, mill sites, and tunnel sites and their addresses must be given.
6. This waiver form must be signed by all the claimants or their designated agent, in original form. If an agent is designated, a notarized designation of agent, signed by all of the claimants with proper address given, must be submitted with this waiver.
7. This form must be filed no later than September 1st for the upcoming assessment year in the BLM State Office where the mining claims or sites are recorded, or the waiver cannot be granted by the BLM. (Example: To obtain a waiver for the assessment year 2012, which begins on September 1, 2011, you must qualify for and file for a waiver no later than September 1, 2011, in the proper BLM State Office.)
8. For all mining claims which require assessment work, you must record an affidavit of labor on or before the December 30th immediately following the filing of this waiver. For all other mining claims or sites waived, you must record a notice of intent to hold on or before the December 30th immediately following the filing of this waiver.
9. Mill and tunnel sites may also be listed on this waiver and be waived from payment of the maintenance fee. A notice of intent to hold for these sites is required to be filed by the December 30th following the filing of this waiver.

FOR OFFICIAL USE ONLY

When Recorded Return Document to:

JOHN P. BOYLE
2981 E. COUNTRY SHADOWS ST.
GILBERT
ARIZONA 85298-9045

☐ Check here if this is a change of address.

Telephone: 480-878-5508

E-mail address: BOYLEJOHN209@GMAIL.COM

355332

414445

415617

439650

AFFIDAVIT OF PERFORMANCE OF ANNUAL WORK

1. State of Arizona, County of MARICOPA ss:

2. I (Name) JOHN PHILIP BOYLE

3. Reside at (Address) 2981 E. COUNTRY SHADOWS ST.

City GILBERT County MARICOPA

State AZ Zip 85298 being duly sworn, depose and say that I am a citizen of the United States, more than eighteen years of age, and that all of the facts set forth in this affidavit, subject to the provisions and penalties of 18 U.S.C. 1001 pertaining to the filing of false, fictitious, or fraudulent statements with the United States, are true and correct according to the best of my knowledge, information and belief.

4. Owner's name and address (If not shown in Items 1-3 above).

BLM
Date
Stamp

PHOENIX, ARIZONA

2016 AUG -3 P 1:52


RECEIVED
BLM AZ STATE OFFICE

5. That I am personally acquainted with the mining claim(s). The work and improvements were made by and at the expense of the owner(s) of said claim(s). Said contiguous group of claims, listed on this document, are situated in the

(optional) Mining District; MARICOPA County, Arizona.

Line No.	AMC NUMBER	CLAIM/SITE NAME	COUNTY RECORDER DATA (If available)	TWP	RNG	SEC
1	355332	ROSE #1	2001-0201603 3-15-2001	2N	9E	8
2	439650	ROSE NO. 101	2016-0678477 09-19-2016	2N	9E	8
3	414445	ROSE NO. 2	2012-0297348 04-10-2012	2N	9E	8
4	414446	ROSE NO. 3	2012-0297349 04-10-2012	2N	9E	8
5	414447	ROSE NO. 4	2012-0297350 04-10-2012	2N	9E	8
6	414448	ROSE NO. 5	2012-0297351 04-10-2012	2N	9E	8

Form: MCF108
Revised July 2014
Page 1 of 2



RECEIVED
BLM AZ STATE OFFICE
2018 AUG - 3 P 11:58
PHOENIX, ARIZONA
BLM
Date
Stamp

7	414449	ROSE NO. 6	2012-0297352 4-10-2012	2N	9E	52
8	414450	ROSE NO. 7	2012-0297353 4-10-2012	2N	9E	8
9	415617	ROSE NO. 11	2012-0383806 5-9-2012	2N	9E	5
10						

6. That between the dates starting at 12 o'clock noon on September 1, 20 17 and ending at 12 o'clock noon on September 1, 20 18 at least \$ 1200.00 dollars worth of work and improvements were done and performed upon said claim(s) or upon one or more of a contiguous group of claims for the benefit of all, wholly or partly outside of a contiguous group of claims for the benefit of all, not including the location work.

7. That the following persons were employed to perform the work and improvements described herein: _____

MYSELF, JOHN P. BOYLE AND MATTHEW C. BOYLE

8. That the work and improvements performed were: REPAIRED WASHED-OUT AREAS OF ROADS ON CLAIMS, EXCAVATED ROCKS FOR ORE ANALYSIS, EXCAVATED ZEOLITE ROCKS FOR XRF AND SPECTROMETER ASSAYS.


9. Dated: 8-1-18 Signature: John P. Boyle

SUBSCRIBED AND SWORN TO before me, a Notary Public, this 1st day of August 20 18

By: John Boyle

Notary Public Aidan Tyler Christensen

My Commission Expires 02/21/2022



Bureau of Land Management
Arizona State Office
www.blm.gov/az

No. of Claims: _____ x \$10 = _____

Check No.: _____ Init. _____

Receipt No.: 4228781

For BLM Use Only

Form: MCF108
Revised July 2014
Page 2 of 2

John P. Boyle
2981 E. Country Shadows St.
Gilbert, Arizona 85298-9045

Tel: 480-878-5508
Email: boylejohn209@gmail.com

August 1, 2018

U.S. Bureau of Land Management
Arizona State Office
One North Central Ave., Suite 800
Phoenix, AZ. 85004-4427

RECEIVED
BLM AZ STATE OFFICE
2018 AUG -3 P 1:42
PHOENIX, ARIZONA

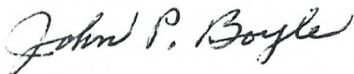
Dear Sir or Ms.;

I am enclosing my "Small Miners Maintenance Fee Waiver Certificate" for my nine Rose mining claims located in Maricopa County, Arizona.

Also, I have enclosed my "Affidavit of Performance of Annual Work" for the same nine Rose claims located in Twp. 2 N; Range 9E; Section numbers 8 and 5, GSRBM, Maricopa County, Arizona. I have enclosed my check for \$90.00 for cost of filing fees at \$10.00 per claim.

I mailed a letter on Feb.7, 2018 to report my change of address shown above. Please send my original copies to this address. Thank you.

Sincerely,



John P. Boyle

John P. Boyle
2981 E. Country Shadows St.
Gilbert, AZ. 85298-9045

CERTIFIED MAIL



7016 3560 0000 2029 1806

\$7.41⁰
US POSTAGE
FIRST-CLASS

071S00845084
85297
000184705



RECEIVED
BLM AZ STATE OFFICE
2010 AUG -3 P 1:42
PHOENIX, ARIZONA

To: Bureau of Land Management
Arizona State Office
One North Central Avenue, Suite 800
Phoenix, Arizona 85004-4427

United States Department of the Interior
Bureau of Land Management
 DIV OF LANDS, MINRLS & ENERGY
 ONE N CENTRAL AVE
 PHOENIX, AZ 85004 -4427
 Phone: 602-417-9200

Receipt

No: 4228781

Transaction #: 4344048	
Date of Transaction: 08/06/2018	
CUSTOMER:	
JOHN P BOYLE 2981 E COUNTRY SHADOWS ST GILBERT, AZ 85298-9045 US	

LINE #	QTY	DESCRIPTION	REMARKS	UNIT PRICE	TOTAL
1	1.00	LOCATABLE MINERALS / MINING CLAIMS- NOT NEW-UNADJUD, ONE AUTH NO. ONLY / MINING CLAIM MONEY RECEIVED CASES: AMC355332/\$90.00	POL 2018/9 WAV	- n/a -	90.00
TOTAL:					\$90.00

PAYMENT INFORMATION			
1	AMOUNT:	90.00	POSTMARKED: N/A
	TYPE:	CHECK	RECEIVED: 08/03/2018
	CHECK NO:	819	
	NAME:	BOYLE, JOHN P 2981 E COUNTRY SHADOWS ST GILBERT AZ 85298-9045 US	

REMARKS

This receipt was generated by the automated BLM Collections and Billing System and is a paper representation of a portion of the official electronic record contained therein.

UNITED STATES
DEPARTMENT OF THE INTERIOR
BUREAU OF LAND MANAGEMENT
MAINTENANCE FEE WAIVER CERTIFICATION

SEE INSTRUCTIONS ON PAGE 2

355332
414445
FORM APPROVED
OMB NO. 1004-0114
Expires: January 31, 2020

1. This small miner waiver is filed for the assessment year beginning on September 1, 2018 and ending on September 1, 2019. 439650
2. The undersigned and all related parties owned ten or fewer mining claims, mill, or tunnel sites located and maintained on Federal lands in the United States of America on September 1, 2018.
3. The undersigned have performed the assessment work required by law for each mining claim listed prior to filing this waiver and understand that by filing this form, the undersigned must file an affidavit of assessment work with the Bureau of Land Management (BLM) by the December 30th following the filing of this waiver.
4. The undersigned understand that if the assessment work obligation has not yet come due under 30 U.S.C. 28 (for those claims in their first assessment year only), a notice of intent to hold reciting this condition must be recorded by the December 30th following the filing of this waiver.
5. The undersigned understand that mill and tunnel sites may also be listed on this waiver and be waived from payment of the maintenance fee, and that a notice of intent to hold for these sites is required to be filed with the BLM by the December 30th following the filing of this waiver.
6. The undersigned understand and acknowledge that pursuant to 43 U.S.C. 1212 and 18 U.S.C. 1001, the filing or recording of a false, fictitious, or fraudulent document with the BLM may result in a fine of up to \$250,000, a prison term not to exceed five years, or both.
7. The mining claims, mill or tunnel sites for which this waiver from payment of the maintenance fees is requested are:

CLAIM OR SITE NAME	BLM RECORDATION SERIAL NUMBER
1. ROSE # 1	AMC 355332
2. ROSE NO. 2	AMC 414445
3. ROSE NO. 3	AMC 414446
4. ROSE NO. 4	AMC 414447
5. ROSE NO. 5	AMC 414448
6. ROSE NO. 6	AMC 414449
7. ROSE NO. 7	AMC 414450
8. ROSE NO. 11	AMC 415617
9. ROSE NO. 101	AMC 439650
10.	

The owner(s) (claimants) of the above mining claims and sites are:

9. JOHN PHILIP BOYLE
(Owner's Name - Please Print)
2981 COUNTRY SHADOWS ST.
(Owner's Mailing Address)

John Philip Boyle
(Owner's Signature)
GILBERT AZ. 85298
(City) (State) (Zip Code)

(Owner's Name - Please Print)

(Owner's Mailing Address)

(Owner's Name - Please Print)

(Owner's Mailing Address)

(Owner's Name - Please Print)

(Owner's Mailing Address)

(Owner's Signature)

(City)

(Owner's Signature)

(City)

(Owner's Signature)

(City)

(State)

(State)

(State)

(Zip Code)

(Zip Code)

(Zip Code)

Ac 483
ENTERED SEP 04 2018
88

RECEIVED
BLM AZ STATE OFFICE
2018 AUG - 3 P 43
PHOENIX, ARIZONA

NW/PB

(Owner's Name - Please Print)

(Owner's Signature)

(Owner's Mailing Address)

(City)

(State)

(Zip Code)

(Owner's Name - Please Print)

(Owner's Signature)

(Owner's Mailing Address)

(City)

(State)

(Zip Code)

(Owner's Name - Please Print)

(Owner's Signature)

(Owner's Mailing Address)

(City)

(State)

(Zip Code)

(Owner's Name - Please Print)

(Owner's Signature)

(Owner's Mailing Address)

(City)

(State)

(Zip Code)

18 U.S.C. 1001 and 43 U.S.C. 1212 make it a crime for any person knowingly and willfully to make to any department or agency of the United States any false, fictitious or fraudulent statements or representations as to any matter within its jurisdiction.

INSTRUCTIONS

1. This certification is made under the provisions of 43 U.S.C. § 1744 and 30 U.S.C. §28-28k and the regulations thereunder (43 CFR Part 3830).
2. The claimant(s) must fill in the dates in paragraph 1 for the beginning and ending of the assessment year for which this waiver is sought.
3. The claimant(s) must fill in the date in paragraph 2 for the beginning of the assessment year for which this waiver is sought.
4. All claim and site names and BLM serial numbers must be listed for the mining claims, mill sites, and tunnel sites for which the waiver is sought.
5. All owners of the mining claims, mill sites, and tunnel sites and their addresses must be given.
6. This waiver form must be signed by all the claimants or their designated agent, in original form. If an agent is designated, a notarized designation of agent, signed by all of the claimants with proper address given, must be submitted with this waiver.
7. This form must be filed no later than September 1st for the upcoming assessment year in the BLM State Office where the mining claims or sites are recorded, or the waiver cannot be granted by the BLM. (Example: To obtain a waiver for the assessment year 2012, which begins on September 1, 2011, you must qualify for and file for a waiver no later than September 1, 2011, in the proper BLM State Office.)
8. For all mining claims which require assessment work, you must record an affidavit of labor on or before the December 30th immediately following the filing of this waiver. For all other mining claims or sites waived, you must record a notice of intent to hold on or before the December 30th immediately following the filing of this waiver.
9. Mill and tunnel sites may also be listed on this waiver and be waived from payment of the maintenance fee. A notice of intent to hold for these sites is required to be filed by the December 30th following the filing of this waiver.

FOR OFFICIAL USE ONLY

RECEIVED
BLM AZ STATE OFFICE
2010 AUG - 30 P 1:43
PHOENIX, ARIZONA

UNITED STATES
DEPARTMENT OF THE INTERIOR
BUREAU OF LAND MANAGEMENT

MAINTENANCE FEE WAIVER CERTIFICATION

SEE INSTRUCTIONS ON PAGE 2

132

355332
414445

FORM APPROVED
OMB NO. 1004-0114 415617
Expires: January 31, 2020

439650

1. This small miner waiver is filed for the assessment year beginning on September 1, 2017 and ending on September 1, 2018.
2. The undersigned and all related parties owned ten or fewer mining claims, mill, or tunnel sites located and maintained on Federal lands in the United States of America on September 1, 2017.
3. The undersigned have performed the assessment work required by law for each mining claim listed prior to filing this waiver and understand that by filing this form, the undersigned must file an affidavit of assessment work with the Bureau of Land Management (BLM) by the December 30th following the filing of this waiver.
4. The undersigned understand that if the assessment work obligation has not yet come due under 30 U.S.C. 28 (for those claims in their first assessment year only), a notice of intent to hold reciting this condition must be recorded by the December 30th following the filing of this waiver.
5. The undersigned understand that mill and tunnel sites may also be listed on this waiver and be waived from payment of the maintenance fee, and that a notice of intent to hold for these sites is required to be filed with the BLM by the December 30th following the filing of this waiver.
6. The undersigned understand and acknowledge that pursuant to 43 U.S.C. 1212 and 18 U.S.C. 1001, the filing or recording of a false, fictitious, or fraudulent document with the BLM may result in a fine of up to \$250,000, a prison term not to exceed five years, or both.
7. The mining claims, mill or tunnel sites for which this waiver from payment of the maintenance fees is requested are:

CLAIM OR SITE NAME	BLM RECORDATION SERIAL NUMBER
1. ROSE # 1	AMC 355332
2. ROSE NO. 2	AMC 414445
3. ROSE NO. 3	AMC 414446
4. ROSE NO. 4	AMC 414447
5. ROSE NO. 5	AMC 414448
6. ROSE NO. 6	AMC 414449
7. ROSE NO. 7	AMC 414450
8. ROSE NO. 11	AMC 415617
9. ROSE NO. 101	AMC 439650
10.	

The owner(s) (claimants) of the above mining claims and sites are:

JOHN PHILIP BOYLE

(Owner's Name - Please Print)

3067 EAST MERLOT STREET

(Owner's Mailing Address)

John Philip Boyle

(Owner's Signature)

GILBERT

(City)

AZ 85298

(State)

(Zip Code)

(Owner's Name - Please Print)

(Owner's Signature)

(Owner's Mailing Address)

(City)

(State)

(Zip Code)

(Owner's Name - Please Print)

(Owner's Signature)

(Owner's Mailing Address)

(City)

(State)

(Zip Code)

(Owner's Name - Please Print)

(Owner's Signature)

(Owner's Mailing Address)

(City)

(State)

(Zip Code)

(Continued on page 2)

483
ENTERED
AUG 31 2017
DV

(Owner's Name - Please Print)

(Owner's Signature)

(Owner's Mailing Address)

(City)

(State)

(Zip Code)

(Owner's Name - Please Print)

(Owner's Signature)

(Owner's Mailing Address)

(City)

(State)

(Zip Code)

(Owner's Name - Please Print)

(Owner's Signature)

(Owner's Mailing Address)

(City)

(State)

(Zip Code)

(Owner's Name - Please Print)

(Owner's Signature)

(Owner's Mailing Address)

(City)

(State)

(Zip Code)

18 U.S.C. 1001 and 43 U.S.C. 1212 make it a crime for any person knowingly and willfully to make to any department or agency of the United States any false, fictitious or fraudulent statements or representations as to any matter within its jurisdiction.

INSTRUCTIONS

1. This certification is made under the provisions of 43 U.S.C. § 1744 and 30 U.S.C. §28-28k and the regulations thereunder (43 CFR Part 3830).
2. The claimant(s) must fill in the dates in paragraph 1 for the beginning and ending of the assessment year for which this waiver is sought.
3. The claimant(s) must fill in the date in paragraph 2 for the beginning of the assessment year for which this waiver is sought.
4. All claim and site names and BLM serial numbers must be listed for the mining claims, mill sites, and tunnel sites for which the waiver is sought.
5. All owners of the mining claims, mill sites, and tunnel sites and their addresses must be given.
6. This waiver form must be signed by all the claimants or their designated agent, in original form. If an agent is designated, a notarized designation of agent, signed by all of the claimants with proper address given, must be submitted with this waiver.
7. This form must be filed no later than September 1st for the upcoming assessment year in the BLM State Office where the mining claims or sites are recorded, or the waiver cannot be granted by the BLM. (Example: To obtain a waiver for the assessment year 2012, which begins on September 1, 2011, you must qualify for and file for a waiver no later than September 1, 2011, in the proper BLM State Office.)
8. For all mining claims which require assessment work, you must record an affidavit of labor on or before the December 30th immediately following the filing of this waiver. For all other mining claims or sites waived, you must record a notice of intent to hold on or before the December 30th immediately following the filing of this waiver.
9. Mill and tunnel sites may also be listed on this waiver and be waived from payment of the maintenance fee. A notice of intent to hold for these sites is required to be filed by the December 30th following the filing of this waiver.

FOR OFFICIAL USE ONLY

2017 AUG - 10 P 3:01

RECEIVED
BLM
ARIZONA

John P. Boyle
3067 East Merlot Street
Gilbert, Arizona 85298-9003

Tel: 480-814-1583
Email: boylejohn209@gmail.com

355 332
414 445
415 617
439 650

August 2, 2017

U.S. Bureau of Land Management
Arizona State Office
One North Central Ave., Suite 800
Phoenix, AZ. 85004-4427

RECEIVED
2017 AUG -4 P 3:01
U.S. BUREAU OF LAND MANAGEMENT
ARIZONA

Dear Sir or Ms.;

I am enclosing my Maintenance Fee Waiver Certificate for my nine Rose mining claims, located in Maricopa County, Arizona.

Also, I have enclosed my "Affidavit of Performance of Annual Work" for the same nine Rose Claims located in Twp 2 N; Range 9 E; Sections 8 and 5, GSRB&M, Maricopa County, Arizona. The Affidavit is for years 2016-2017. I have enclosed my check for \$90.00 to cover the cost of filing fees of \$10.00 per claim.

I am reporting my change of address. Please record my new address:

3067 East Merlot Street. Gilbert, Arizona 85298-9003

Please send my original copies to this address. Thank you

Sincerely,

John P. Boyle

John P. Boyle



**DEPARTMENT OF THE INTERIOR
BUREAU OF LAND MANAGEMENT
MINING CLAIMS**

**MC Customer Information - With Serial No. and Claim Name
ACTIVE, CLOSED CLAIMS**

Admin State: AZ

Geo State: AZ

**BOYLE JOHN P
1650 S ARIZONA AVE LOT 5
CHANDLER, AZ 85286-7122**

CUSTOMER ID: 2254499

<u>Serial No.</u>	<u>Claim Name/Number</u>	<u>Lead Serial No.</u>	<u>Disposition</u>
AMC355332	ROSE #1	AMC355332	ACTIVE
AMC414445	ROSE NO. 2	AMC414445	ACTIVE
AMC414446	ROSE NO. 3	AMC414445	ACTIVE
AMC414447	ROSE NO. 4	AMC414445	ACTIVE
AMC414448	ROSE NO. 5	AMC414445	ACTIVE
AMC414449	ROSE NO. 6	AMC414445	ACTIVE
AMC414450	ROSE NO. 7	AMC414445	ACTIVE
AMC415617	ROSE NO. 11	AMC415617	ACTIVE
AMC439650	ROSE NO 101	AMC439650	ACTIVE

Number of ACTIVE cases: 9

AMC322848	MUG #1	AMC322848	CLOSED
AMC322849	MUG #2	AMC322848	CLOSED
AMC322850	MUG #3	AMC322848	CLOSED
AMC322851	MUG #4	AMC322848	CLOSED
AMC323526	MUG #5	AMC323526	CLOSED
AMC323527	MUG #6	AMC323526	CLOSED
AMC323528	MUG #7	AMC323526	CLOSED
AMC323529	MUG #8	AMC323526	CLOSED
AMC325298	JOHN #1	AMC325298	CLOSED
AMC325299	JOHN #2	AMC325298	CLOSED
AMC325300	SHOE #1	AMC325298	CLOSED
AMC325301	SHOE #2	AMC325298	CLOSED
AMC325403	JOHN #3	AMC325403	CLOSED
AMC325404	JOHN #4	AMC325403	CLOSED
AMC325405	JOHN #5	AMC325403	CLOSED
AMC325406	JOHN #6	AMC325403	CLOSED
AMC370228	CANYON #1	AMC370228	CLOSED
AMC370321	CANYON #2	AMC370321	CLOSED
AMC371116	CANYON NO 3	AMC371116	CLOSED
AMC371532	CANYON NO. 4	AMC371532	CLOSED
AMC371824	CANYON NO. 5	AMC371824	CLOSED
AMC374479	CANYON NO. 6	AMC374479	CLOSED
AMC374480	CANYON NO. 7	AMC374479	CLOSED
AMC377616	CANYON NO 8	AMC377616	CLOSED
AMC377617	CANYON NO 9	AMC377616	CLOSED
AMC383080	CANYON NO. 10	AMC383080	CLOSED
AMC383081	CANYON NO. 11	AMC383080	CLOSED
AMC383082	CANYON NO. 12	AMC383080	CLOSED
AMC383083	CANYON NO. 13	AMC383080	CLOSED
AMC383084	CANYON NO. 14	AMC383080	CLOSED
AMC391874	CANYON NO. 15	AMC391874	CLOSED
AMC391875	CANYON NO. 16	AMC391874	CLOSED
AMC415618	ROSE NO. 12	AMC415617	CLOSED
AMC415619	ROSE NO. 13	AMC415617	CLOSED
AMC415620	ROSE NO. 14	AMC415617	CLOSED

Number of CLOSED cases: 35

When Recorded Return Document to:

JOHN P. BOYLE
3067 E. MERLOT STREET
GILBERT, AZ. 85298-9003

355332
414445
415617
439650

☐ Check here if this is a change of address.

Telephone: 480-814-1583

E-mail address: BOYLEJOHN209@GMAIL.COM

AFFIDAVIT OF PERFORMANCE OF ANNUAL WORK

1. State of Arizona, County of MARICOPA ss:

2. I (Name) JOHN P. BOYLE

3. Reside at (Address) 3067 EAST MERLOT ST.

City GILBERT County MARICOPA

BLM
Date
Stamp

2017 AUG - 4 P 3: 0
MARICOPA, ARIZONA

State AZ Zip 85298 being duly sworn, depose and say that I am a citizen of the United States, more than eighteen years of age, and that all of the facts set forth in this affidavit, subject to the provisions and penalties of 18 U.S.C. 1001 pertaining to the filing of false, fictitious, or fraudulent statements with the United States, are true and correct according to the best of my knowledge, information and belief.

4. Owner's name and address (If not shown in Items 1-3 above).

5. That I am personally acquainted with the mining claim(s). The work and improvements were made by and at the expense of the owner(s) of said claim(s). Said contiguous group of claims, listed on this document, are situated in the

(optional) Mining District; MARICOPA County, Arizona.

Line No.	AMC NUMBER	CLAIM/SITE NAME	COUNTY RECORDER DATA (If available)	TWP	RNG	SEC
1	355332	ROSE # 1	2001-0201603 3-15-2001	2N	9E	8
2	439650	ROSE NO. 101	2016-0678477 09-19-2016	2N	9E	8
3	414445	ROSE NO. 2	2012-0297348 4-10-2012	2N	9E	8
4	414446	ROSE NO. 3	2012-0297349 4-10-2012	2N	9E	8
5	414447	ROSE NO. 4	2012-0297350 4-10-2012	2N	9E	8
6	414448	ROSE NO. 5	2012-0297351 4-10-2012	2N	9E	8

Form: MCF108

Revised July 2014


Page 1 of 2

ENTERED
AUG 08 2017
BY: RAM

John P. Boyle
3067 East Merlot Street
Gilbert, Arizona 85298-9003

TRANSFER TO TOP OF ENVELOPE TO THE RIGHT
OF THE RETURN ADDRESS, FOLD AT DOTTED LINE

CERTIFIED MAIL



7016 3560 0000 2029 1769



1013



85004

U.S. POSTAGE
PAID
HIGLEY, AZ
85236
AUG 02, 17
AMOUNT

\$7.29

R2304W120921-02

**RETURN RECEIPT
REQUESTED**

RECEIVED
STATE OF
2017 AUG -4 P 3:01
PHOENIX, ARIZONA

To: Bureau of Land Management
Arizona State Office
One North Central Avenue, Suite 800
Phoenix, Arizona 85004- 4427



United States Department of the Interior
Bureau of Land Management
DIV OF LANDS, MINRLS & ENERGY
ONE N CENTRAL AVE
PHOENIX, AZ 85004 -4427
Phone: 602-417-9200

Receipt

No: 3923795

Transaction #: 4033313	
Date of Transaction: 08/07/2017	
CUSTOMER:	
	JOHN P BOYLE 3067 E MERLOT ST GILBERT, AZ 85298-9003 US

LINE #	QTY	DESCRIPTION	REMARKS	UNIT PRICE	TOTAL
1	1.00	LOCATABLE MINERALS / MINING CLAIMS- NOT NEW-UNADJUD, ONE AUTH NO. ONLY / MINING CLAIM MONEY RECEIVED CASES: AMC355332/\$90.00	POL 2017/9 WAV	- n/a -	90.00
TOTAL:					\$90.00

PAYMENT INFORMATION				
1	AMOUNT:	90.00	POSTMARKED:	08/02/2017
	TYPE:	CHECK	RECEIVED:	08/04/2017
	CHECK NO:	625		
	NAME:	BOYLE, JOHN P 3067 E MERLOT ST GILBERT AZ 85298-9003 US		

REMARKS

This receipt was generated by the automated BLM Collections and Billing System and is a paper representation of a portion of the official electronic record contained therein.

John P. Boyle
1650 S. Arizona Ave. Lot # 5
Chandler, AZ. 85286-7122

Tel: 480-814-1583
Email: boylejohn209@gmail.com

355332
439650
RECEIVED
BLM AZ STATE OFFICE

2016 DEC 15 P 2:20

PHOENIX, ARIZONA

414445

415617

December 5, 2016

U.S. Bureau of Land Management
Arizona State Office
One North Central Ave., Suite 800
Phoenix, AZ. 85004-4427

Dear Sir or Ms.;

I am enclosing my "Affidavit of Performance of Annual Work" for my nine Rose Claims located in Twp 2 N; Range 9 E; Sections 8 and 5, GSRB&M, Maricopa County, Arizona. Affidavit is for 2015-2016 years

I have enclosed my check for \$90.00 to cover the cost of filing fees of \$10.00 per claim

Please send my original form to the above address. I have enclosed a SASE for your convenience.

Thank you.

Sincerely,

John P. Boyle

John P. Boyle

DEC 19 2016

R Am

When Recorded Return Document is:

JOHN P. BOYLE
1650 S. ARIZONA AVE. #5
CHANDLER, AZ. 85286-7122

☐ Check here if this is a change of address.

Telephone: (480) 814-1583

E-mail address: BOYLEJOHN(A)GMAIL.COM

AFFIDAVIT OF PERFORMANCE OF ANNUAL WORK

1. State of Arizona, County of MARICOPA ss:

2. I (Name) JOHN P. BOYLE

3. Reside at (Address) 1650 SOUTH ARIZONA AVE.
LOT 5

City CHANDLER County MARICOPA

BLM
Date
Stamp

RECEIVED
BLM AZ STATE OFFICE
2016 DEC 15 P 2:50
PHOENIX, ARIZONA


State AZ Zip 85286 being duly sworn, depose and say that I am a citizen of the United States, more than eighteen years of age, and that all of the facts set forth in this affidavit, subject to the provisions and penalties of 18 U.S.C. 1001 pertaining to the filing of false, fictitious, or fraudulent statements with the United States, are true and correct according to the best of my knowledge, information and belief.

4. Owner's name and address (If not shown in Items 1-3 above).

5. That I am personally acquainted with the mining claim(s). The work and improvements were made by and at the expense of the owner(s) of said claim(s). Said contiguous group of claims, listed on this document, are situated in the

(optional) Mining District; MARICOPA County, Arizona.

Line No.	AMC NUMBER	CLAIM/SITE NAME	COUNTY RECORDER DATA (If available)	TWP	RNG	SEC
1	355332	ROSE #1	2001-0201603 03-15-2001	2N	9E	8
2	439650	ROSE NO. 101	2016-0678477 09-19-16	2N	9E	8
3	414445	ROSE NO. 2	2012-0297348 04-10-2012	2N	9E	8
4	414446	ROSE NO. 3	2012-0297349 4-10-2012	2N	9E	8
5	414447	ROSE NO. 4	2012-0297350 4-10-2012	2N	9E	8
6	414448	ROSE NO. 5	2012-0297351 04-10-2012	2N	9E	8



7	414449	ROSE NO. 6	2012-0297352 4-10-2012	2N	9E	8
8	414450	ROSE NO. 7	2012-0297353 4-10-12	2N	9E	8
9	415617	ROSE NO. 11	2012-0383806 5-7-2012	2N	9E	5
10						

6. That between the dates starting at 12 o'clock noon on September 1, 20 15 and ending at 12 o'clock noon on September 1, 20 16 at least \$ 1,000.00 dollars worth of work and improvements were done and performed upon said claim(s) or upon one or more of a contiguous group of claims for the benefit of all, wholly or partly outside of a contiguous group of claims for the benefit of all, not including the location work.

7. That the following persons were employed to perform the work and improvements described herein: MYSELF, JOHN P. BOYLE, MATTHEW C. BOYLE, TYLER DEDRICK

8. That the work and improvements performed were: REPAIRED WASHED-OUT AREAS OF ROADS ON THE CLAIMS. EXCAVATED MULTIPLE ROCK AND ZEOLITE MINERALS FOR SAMPLING BY XRD ANALYSIS & SPECTROMETER.


9. Dated: 12-7-16 Signature: John P. Boyle

SUBSCRIBED AND SWORN TO before me, a Notary Public, this 7th day of Dec 20 16

By: John P. Boyle

Notary Public Jul

My Commission Expires Sept 5, 2020



Bureau of Land Management
Arizona State Office
www.blm.gov/az

No. of Claims:	<u>9</u>	x \$10 =	<u>\$90.00</u>
Check No.:	<u>538</u>	Init.	<u>AD</u>
Receipt No.:	<u>3723882</u>		
For BLM Use Only			

John P. Boyle
1650 S. Arizona Ave. Lot 5
Chandler, AZ. 85286-7122

CERTIFIED MAIL



7016 0910 0002 2379 8829



1022



85004

U.S. POSTAGE
PAID
CHANDLER, AZ
85225
DEC 08, 16
AMOUNT

\$4.45

R2305H129921-1

U. S. Dept. of the Interior
Bureau of Land Management
One North Central Avenue, Suite 800
Phoenix, Arizona 85004-4427

RECEIVED
BLM AZ STATE OFFICE
2016 DEC 15 P 2:49
PHOENIX, ARIZONA

United States Department of the Interior
Bureau of Land Management
DIV OF LANDS, MINRLS & ENERGY
ONE N CENTRAL AVE
PHOENIX, AZ 85004 -4427
Phone: 602-417-9200

Receipt

No:

3723882

Transaction #: 3829052

Date of Transaction: 12/16/2016

CUSTOMER:

JOHN P BOYLE
1650 S ARIZONA AVE LOT 5
CHANDLER, AZ 85286-7122 US

LINE #	QTY	DESCRIPTION	REMARKS	UNIT PRICE	TOTAL
1	1.00	LOCATABLE MINERALS / MINING CLAIMS- NOT NEW-UNADJUD, ONE AUTH NO. ONLY / MINING CLAIM MONEY RECEIVED CASES: AMC355332/\$90.00	POL (9) 2016	- n/a -	90.00
TOTAL:					\$90.00

PAYMENT INFORMATION				
1	AMOUNT:	90.00	POSTMARKED:	12/08/2016
	TYPE:	CHECK	RECEIVED:	12/15/2016
	CHECK NO:	538		
	NAME:	BOYLE, JOHN P 1650 S ARIZONA AVE LOT 5 CHANDLER AZ 85286-7122 US		

REMARKS

This receipt was generated by the automated BLM Collections and Billing System and is a paper representation of a portion of the official electronic record contained therein.

UNITED STATES
DEPARTMENT OF THE INTERIOR
BUREAU OF LAND MANAGEMENT

MAINTENANCE FEE WAIVER CERTIFICATION

11681
AdH

355332
44445
415617
FORM APPROVED
OMB NO. 1004-0114
Expires: October 31, 2016

SEE INSTRUCTIONS ON PAGE 2

1. This small miner waiver is filed for the assessment year beginning on September 1, 2016 and ending on September 1, 2017.
2. The undersigned and all related parties owned ten or fewer mining claims, mill, or tunnel sites located and maintained on Federal lands in the United States of America on September 1, 2016.
3. The undersigned have performed the assessment work required by law for each mining claim listed prior to filing this waiver and understand that by filing this form, the undersigned must file an affidavit of assessment work with the Bureau of Land Management (BLM) by the December 30th following the filing of this waiver.
4. The undersigned understand that if the assessment work obligation has not yet come due under 30 U.S.C. 28 (for those claims in their first assessment year only), a notice of intent to hold reciting this condition must be recorded by the December 30th following the filing of this waiver.
5. The undersigned understand that mill and tunnel sites may also be listed on this waiver and be waived from payment of the maintenance fee, and that a notice of intent to hold for these sites is required to be filed with the BLM by the December 30th following the filing of this waiver.
6. The undersigned understand and acknowledge that pursuant to 43 U.S.C. 1212 and 18 U.S.C. 1001, the filing or recording of a false, fictitious, or fraudulent document with the BLM may result in a fine of up to \$250,000, a prison term not to exceed five years, or both.
7. The mining claims, mill or tunnel sites for which this waiver from payment of the maintenance fees is requested are:

CLAIM OR SITE NAME	BLM RECORDATION SERIAL NUMBER
1. Rose # 1	AMC 355332 ✓
2. Rose No. 2	AMC 414445
3. Rose No. 3	AMC 414446
4. Rose No. 4	AMC 414447
5. Rose No. 5	AMC 414448
6. Rose No. 6	AMC 414449
7. Rose No. 7	AMC 414450
8. Rose No. 11	AMC 415617
9.	
10.	

RECEIVED
BLM AZ STATE OFFICE
2016 AUG - 14 P 2:46
PHOENIX, ARIZONA

The owner(s) (claimants) of the above mining claims and sites are:

John Philip Boyle

(Owner's Name - Please Print)

1650 South Arizona Ave. Lot 5

(Owner's Mailing Address)

John Philip Boyle

(Owner's Signature)

Chandler

(City)

AZ

(State)

85286

(Zip Code)

(Owner's Name - Please Print)

(Owner's Mailing Address)

(Owner's Signature)

(City)

(State)

(Zip Code)

(Owner's Name - Please Print)

(Owner's Mailing Address)

(Owner's Signature)

(City)

(State)

(Zip Code)

(Owner's Name - Please Print)

(Owner's Mailing Address)

(Owner's Signature)

(City)

(State)

(Zip Code)

ENTERED
483
AUG 31 2016
BY: for

NW
R

(Owner's Name - Please Print)	(Owner's Signature)		
(Owner's Mailing Address)	(City)	(State)	(Zip Code)
(Owner's Name - Please Print)	(Owner's Signature)		
(Owner's Mailing Address)	(City)	(State)	(Zip Code)
(Owner's Name - Please Print)	(Owner's Signature)		
(Owner's Mailing Address)	(City)	(State)	(Zip Code)
(Owner's Name - Please Print)	(Owner's Signature)		
(Owner's Mailing Address)	(City)	(State)	(Zip Code)

RECEIVED
 BLM AZ STATE OFFICE
 2016 AUG -4 P 2:10
 PHOENIX, ARIZONA

18 U.S.C. 1001 and 43 U.S.C. 1212 make it a crime for any person knowingly and willfully to make to any department or agency of the United States any false, fictitious or fraudulent statements or representations as to any matter within its jurisdiction.

INSTRUCTIONS

1. This certification is made under the provisions of 43 U.S.C. § 1744 and 30 U.S.C. §28-28k and the regulations thereunder (43 CFR Part 3830).
2. The claimant(s) must fill in the dates in paragraph 1 for the beginning and ending of the assessment year for which this waiver is sought.
3. The claimant(s) must fill in the date in paragraph 2 for the beginning of the assessment year for which this waiver is sought.
4. All claim and site names and BLM serial numbers must be listed for the mining claims, mill sites, and tunnel sites for which the waiver is sought.
5. All owners of the mining claims, mill sites, and tunnel sites and their addresses must be given.
6. This waiver form must be signed by all the claimants or their designated agent, in original form. If an agent is designated, a notarized designation of agent, signed by all of the claimants with proper address given, must be submitted with this waiver.
7. This form must be filed no later than September 1st for the upcoming assessment year in the BLM State Office where the mining claims or sites are recorded, or the waiver cannot be granted by the BLM. (Example: To obtain a waiver for the assessment year 2012, which begins on September 1, 2011, you must qualify for and file for a waiver no later than September 1, 2011, in the proper BLM State Office.)
8. For all mining claims which require assessment work, you must record an affidavit of labor on or before the December 30th immediately following the filing of this waiver. For all other mining claims or sites waived, you must record a notice of intent to hold on or before the December 30th immediately following the filing of this waiver.
9. Mill and tunnel sites may also be listed on this waiver and be waived from payment of the maintenance fee. A notice of intent to hold for these sites is required to be filed by the December 30th following the filing of this waiver.

FOR OFFICIAL USE ONLY

UNITED STATES
DEPARTMENT OF THE INTERIOR
BUREAU OF LAND MANAGEMENT
ONE N CENTRAL AVE, PHOENIX, AZ 85004-2203
PHONE: (602) 417-9200

355332
414445
415617

NOTICE OF RETURN OF REMITTANCE

DATE: 08/05/2016
No: 53262

JOHN P. BOYLE
1650 S. ARIZONA AVE., LOT 5
CHANDLER, AZ. 85286 US

Check Number	Amount	Reference No.
520	80.00	

Your Remittance(s) listed above is/are returned because of the following reason:

There is no fee to file a Maintenance Fee Waiver Certification with the BLM. The Maintenance Fee Waiver Certification for the 2017 Assessment Year has been forwarded to the Adjudication Department for review and completion.

Please remember that an Affidavit of Performance of Annual Work OR A Notice of Intention to Hold Mining Claims/Sites must be filed with the BLM on or before December 30, 2016. The fee for the Affidavit or the Notice is \$10 per/claim.

QUESTIONS: Call 602-417-9528, Monday thru Friday, 9:00 a.m. to 4:00 p.m. (AZ Time)

John P. Boyle
1650 S. Arizona Ave. Lot # 5
Chandler, AZ. 85286-7122

Tel: 480-814-1583
Email: boylejohn209@gmail.com

August 1, 2016

U.S. Bureau of Land Management
Arizona State Office
One North Central Ave., Suite 800
Phoenix, AZ. 85004-4427

RECEIVED
BLM AZ STATE OFFICE
2016 AUG -4 P 2:45
PHOENIX, ARIZONA

Dear Sir or Ms.;

I am enclosing my Maintenance Fee Waiver Certification for my eight Rose Claims located in Maricopa County, Arizona. It is filed for assessment year 2016 – 2017.

I have enclosed my check for \$80.00 to cover the cost of filing fees.

Please send my form to the above address. I have enclosed a SASE for your convenience.

Thank you.


Sincerely,

John P. Boyle

John P. Boyle

John P. Boyle
1650 S. Arizona Ave. Lot 5
Chandler, AZ. 85286-7122


CERTIFIED MAIL



7016 0910 0001 3516 7584



1022



85004

U.S. POSTAGE
PAID
CHANDLER, AZ
85225
AUG 01, 16
AMOUNT

\$7.15
R2305H129921-14

To: Bureau of Land Management
Arizona State Office
One North Central Avenue, Suite 800
Phoenix, Arizona 85004- 4427

RE: FORM 3830-2

When Recorded Return Document ():

JOHN P. BOYLE
1650 S. ARIZONA AVE. LOT. 5
CHANDLER, AZ. 85286-7122

355332

414445

415617

☐ Check here if this is a change of address.

Telephone: 480-814-1583

E-mail address: _____

AFFIDAVIT OF PERFORMANCE OF ANNUAL WORK

1. State of Arizona, County of MARICOPA ss:

2. I (Name) JOHN PHILIP BOYLE

3. Reside at (Address) 1650 S. ARIZONA AVE.
LOT. 5

City CHANDLER County MARICOPA

BLM
Date
Stamp

State AZ Zip 85286-7122 being duly sworn, depose and say that I am a citizen of the United States, more than eighteen years of age, and that all of the facts set forth in this affidavit, subject to the provisions and penalties of 18 U.S.C. 1001 pertaining to the filing of false, fictitious, or fraudulent statements with the United States, are true and correct according to the best of my knowledge, information and belief.

4. Owner's name and address (If not shown in Items 1-3 above). John P. Boyle

5. That I am personally acquainted with the mining claim(s). The work and improvements were made by and at the expense of the owner(s) of said claim(s). Said contiguous group of claims, listed on this document, are situated in the

(optional) Mining District; MARICOPA County, Arizona.

Line No.	AMC NUMBER	CLAIM/SITE NAME	COUNTY RECORDER DATA (If available)	TWP	RNG	SEC
1	355332	ROSE # 1	2001-0201603 3-15-2001	2N	9E	8
2	414445	ROSE NO.2	2012-0297348 04-10-2012	2N	9E	8
3	414446	ROSE NO.3	2012-0297349 04-10-2012	2N	9E	8
4	414447	ROSE NO.4	2012-0297350 04-10-2012	2N	9E	8
5	414448	ROSE NO.5	2012-0297351 04-10-2012	2N	9E	8
6	414449	ROSE NO.6	2012-0297352 04-10-2012	2N	9E	8

Form: MCF108

Revised July 2014

Page 1 of 2

BY: R Am

RECEIVED
BLM AFFIDAVIT OFFICE
2015 DEC 22 PM 2:04
BLM
Date
Stamp

7	414450	ROSE NO. 7	2012-0297353 04-10-12	2N	9E	8
8	415617	ROSE NO. 11	2012-0383806 05-07-2012	2N	9E	5
9						
10						

6. That between the dates starting at 12 o'clock noon on September 1, 20 15 and ending at 12 o'clock noon on September 1, 20 16 at least \$ 1000.00 dollars worth of work and improvements were done and performed upon said claim(s) or upon one or more of a contiguous group of claims for the benefit of all, wholly or partly outside of a contiguous group of claims for the benefit of all, not including the location work.

7. That the following persons were employed to perform the work and improvements described herein: MYSELF, JOHN P. BOYLE AND MATTHEW C. BOYLE

8. That the work and improvements performed were: REPAIRED WASHED-OUT AREAS OF ROADS ON CLAIMS. MADE EXCAVATIONS BENEATH SURFACE TO OBTAIN SAMPLINGS FOR MINERAL ASSAYS AND XRD ANALYSIS.

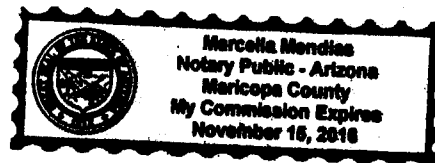
9. Dated: 12-18-15 Signature: John Philip Boyle

SUBSCRIBED AND SWORN TO before me, a Notary Public, this 18 day of December 20 15

By: Marcella Mendez

Notary Public Marcella Mendez

My Commission Expires NOV. 15, 2016



Bureau of Land Management
Arizona State Office
www.blm.gov/az

No. of Claims: 8 x \$10 = \$80.00
Check No.: 492 Init. ADJ.
Receipt No.: 3459000
For BLM Use Only

John P. Boyle
1650 S. Arizona Ave. Lot # 5
Chandler, AZ. 85286-7122

Tel: 480-814-1583
Email: boylejohn209@gmail.com

RECEIVED
BLM ARIZONA OFFICE
DEC 22 2015

December 19, 2015

U.S. Bureau of Land Management
Arizona State Office
One North Central Ave., Suite 800
Phoenix, AZ. 85004-4427

Dear Sir or Ms.;

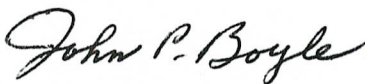
I am enclosing our Affidavit of Performance of Annual Work on our eight Rose Claims for the mining year Sept. 1, 2015 through Sept. 1, 2016. The claims are located in Maricopa County, Arizona.

I have enclosed my check for \$80.00 to cover the cost of filing fees.

Please return my original form, if possible, since the Maricopa County Recorder will not record copies of documents. Enclosing a self-addressed, stamped envelope for your convenience.

Thank you.

Sincerely,



John P. Boyle

JOHN P. BOYLE
1650 S. ARIZONA AVE. #5-
CHANDLER, AZ. 85286-7122



7015 1660 0001 1792 8185



1022

85004

U.S. POSTAGE
PAID
CHANDLER, AZ
85225
DEC 19, 15
AMOUNT
\$7.45
00107182-08

RECEIVED
BLM AZ STATE OFFICE
2015 DEC 22 P 2:03
PHOENIX, ARIZONA

U.S. BUREAU OF LAND MANAGEMENT
ARIZONA STATE OFFICE
ONE NORTH CENTRAL AVE. SUITE 800
PHOENIX, AZ. 85004-4427

RETURN RECEIPT
REQUESTED

United States Department of the Interior
Bureau of Land Management
LANDS/RECREATION & PLANNING
ONE N CENTRAL AVE
PHOENIX, AZ 85004 -2203
Phone: 602-417-9200

Receipt

No: 3459000

Transaction #: 3558718

Date of Transaction: 12/23/2015

CUSTOMER:

JOHN P BOYLE
1650 S ARIZONA AVE LOT 5
CHANDLER, AZ 85286-7122 US

LINE #	QTY	DESCRIPTION	REMARKS	UNIT PRICE	TOTAL
1	1.00	LOCATABLE MINERALS / MINING CLAIMS- NOT NEW-UNADJUD, ONE AUTH NO. ONLY / MINING CLAIM MONEY RECEIVED CASES: AMC355332/\$80.00	POL - 8 2015	- n/a -	80.00
TOTAL:					\$80.00

PAYMENT INFORMATION				
1	AMOUNT:	80.00	POSTMARKED:	12/19/2015
	TYPE:	CHECK	RECEIVED:	12/22/2015
	CHECK NO:	492		
	NAME:	BOYLE, JOHN P 1650 S ARIZONA AVE LOT 5 CHANDLER AZ 85286-7122 US		

REMARKS

This receipt was generated by the automated BLM Collections and Billing System and is a paper representation of a portion of the official electronic record contained therein.

UNITED STATES
DEPARTMENT OF THE INTERIOR
BUREAU OF LAND MANAGEMENT

MAINTENANCE FEE WAIVER CERTIFICATION

325

AMC 355332
414445
415617
FORM APPROVED
OMB NO. 1004-0114
Expires: October 31, 2016

SEE INSTRUCTIONS ON PAGE 2

1. This small miner waiver is filed for the assessment year beginning on September 1, 2015 and ending on September 1, 2016.
2. The undersigned and all related parties owned ten or fewer mining claims, mill, or tunnel sites located and maintained on Federal lands in the United States of America on September 1, 2015.
3. The undersigned have performed the assessment work required by law for each mining claim listed prior to filing this waiver and understand that by filing this form, the undersigned must file an affidavit of assessment work with the Bureau of Land Management (BLM) by the December 30th following the filing of this waiver.
4. The undersigned understand that if the assessment work obligation has not yet come due under 30 U.S.C. 28 (for those claims in their first assessment year only), a notice of intent to hold reciting this condition must be recorded by the December 30th following the filing of this waiver.
5. The undersigned understand that mill and tunnel sites may also be listed on this waiver and be waived from payment of the maintenance fee, and that a notice of intent to hold for these sites is required to be filed with the BLM by the December 30th following the filing of this waiver.
6. The undersigned understand and acknowledge that pursuant to 43 U.S.C. 1212 and 18 U.S.C. 1001, the filing or recording of a false, fictitious, or fraudulent document with the BLM may result in a fine of up to \$250,000, a prison term not to exceed five years, or both.
7. The mining claims, mill or tunnel sites for which this waiver from payment of the maintenance fees is requested are:

CLAIM OR SITE NAME	BLM RECORDATION SERIAL NUMBER
1. Rose # 1	AMC 355332 ✓
2. Rose No. 2	AMC 414445
3. Rose No. 3	AMC 414446
4. Rose No. 4	AMC 414447
5. Rose No. 5	AMC 414448
6. Rose No. 6	AMC 414449
7. Rose No. 7	AMC 414450
8. Rose No. 11	AMC 415617
9.	
10.	

RECEIVED
BLM
2015 AUG 20 PM 2:44
PHOENIX, ARIZONA

The owner(s) (claimants) of the above mining claims and sites are:

John Philip Boyle

(Owner's Name - Please Print)

1650 South Arizona Ave. Lot 5

(Owner's Mailing Address)

John Philip Boyle
(Owner's Signature)

Chandler

(City)

AZ

(State)

85286

(Zip Code)

Rose Mary Boyle

(Owner's Name - Please Print)

809 Discovery Street, Space 89

(Owner's Mailing Address)

Rose Mary Boyle
(Owner's Signature)

San Marcos

(City)

CA

(State)

92078

(Zip Code)

David Hugh Boyle

(Owner's Name - Please Print)

714 South Main Street

(Owner's Mailing Address)

David Hugh Boyle
(Owner's Signature)

AU Gres

(City)

MI

(State)

48703

(Zip Code)

(Owner's Name - Please Print)

(Owner's Signature)

(Owner's Mailing Address)

(City)

(State)

(Zip Code)

ENTERED
SEP 08 2015
Km

NW
9/8/15

(Owner's Name - Please Print)

(Owner's Signature)

(Owner's Mailing Address)

(City)

(State)

(Zip Code)

(Owner's Name - Please Print)

(Owner's Signature)

(Owner's Mailing Address)

(City)

(State)

(Zip Code)

(Owner's Name - Please Print)

(Owner's Signature)

(Owner's Mailing Address)

(City)

(State)

(Zip Code)

(Owner's Name - Please Print)

(Owner's Signature)

(Owner's Mailing Address)

(City)

(State)

(Zip Code)

18 U.S.C. 1001 and 43 U.S.C. 1212 make it a crime for any person knowingly and willfully to make to any department or agency of the United States any false, fictitious or fraudulent statements or representations as to any matter within its jurisdiction.

INSTRUCTIONS

1. This certification is made under the provisions of 43 U.S.C. § 1744 and 30 U.S.C. §28-28k and the regulations thereunder (43 CFR Part 3830).
2. The claimant(s) must fill in the dates in paragraph 1 for the beginning and ending of the assessment year for which this waiver is sought.
3. The claimant(s) must fill in the date in paragraph 2 for the beginning of the assessment year for which this waiver is sought.
4. All claim and site names and BLM serial numbers must be listed for the mining claims, mill sites, and tunnel sites for which the waiver is sought.
5. All owners of the mining claims, mill sites, and tunnel sites and their addresses must be given.
6. This waiver form must be signed by all the claimants or their designated agent, in original form. If an agent is designated, a notarized designation of agent, signed by all of the claimants with proper address given, must be submitted with this waiver.
7. This form must be filed no later than September 1st for the upcoming assessment year in the BLM State Office where the mining claims or sites are recorded, or the waiver cannot be granted by the BLM. (Example: To obtain a waiver for the assessment year 2012, which begins on September 1, 2011, you must qualify for and file for a waiver no later than September 1, 2011, in the proper BLM State Office.)
8. For all mining claims which require assessment work, you must record an affidavit of labor on or before the December 30th immediately following the filing of this waiver. For all other mining claims or sites waived, you must record a notice of intent to hold on or before the December 30th immediately following the filing of this waiver.
9. Mill and tunnel sites may also be listed on this waiver and be waived from payment of the maintenance fee. A notice of intent to hold for these sites is required to be filed by the December 30th following the filing of this waiver.

RECEIVED
BLM STATE OFFICE
7/25/11 6:20 PM
PHOENIX, ARIZONA

FOR OFFICIAL USE ONLY

John P. Boyle
1650 South Arizona Ave. Lot 5
Chandler, Arizona 85286-7122

Tel: (480)-814-1583
Email: boylejohn209@gmail.com

August 17, 2015

Bureau of Land Management
Arizona State Office
One North Central Ave. Suite 800
Phoenix, Arizona 85004-4427


Dear Sir or Ms.;

I am enclosing our "Maintenance Fee Waiver Certification" for assessment years 2015-2016 for our Rose Claims located in Section 8, Twp 2 N; R 9 E; GSRB&M, Maricopa County, Arizona.

The waiver has been signed by all owners. We have less than 10 mining claims in the U.S.

Thank you for recording our waiver certification. Please return our copy to the above address.

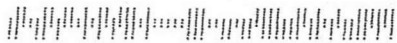
Sincerely,



John P. Boyle

RECEIVED
BLM AZ STATE OFFICE
2015 AUG 20 P 2:43
PHOENIX, ARIZONA

John P.
1650 S. ARIZONA AVE. # 3
Chandler, AZ. 85286-7122



7015 0640 0001 2800 2613



1022



85004

U.S. POSTAGE
PAID
CHANDLER, AZ
85225
AUG 17, 15
AMOUNT

\$7.45

00107197-08

RECEIVED
PHOENIX STATE OFFICE
2015 AUG 20 P 2:44
PHOENIX, ARIZONA

Bureau of Land Management
Arizona State Office
One North Central Ave. Suite 800
Phoenix, Arizona 85004-4427

John P. Boyle
1650 S. Arizona Ave. Lot # 5
Chandler, AZ. 85286-7122

355332

414445

415617

Tel: 480-814-1583
Email: boylejohn209@gmail.com

May 19, 2015

U.S. Bureau of Land Management
Arizona State Office
One North Central Ave., Suite 800
Phoenix, AZ. 85004-4427

Dear Sir or Ms.;

I am enclosing our Affidavit of Performance of Annual Work on our eight Rose Claims for the mining year Sept. 1, 2014 through Sept. 1, 2015. The claims are located in Maricopa County, Arizona.

I have enclosed my check for \$80.00 to cover the cost of filing fees.

Please return my original form, if possible, since the Maricopa County Recorder will not record copies of documents.

Thank you.

Sincerely,

John P. Boyle

John P. Boyle

RECEIVED
MAY 22 P 3 21
MARICOPA COUNTY, ARIZONA

When Recorded Return Document to:

JOHN P. BOYLE
1650 S. ARIZONA AVE. #5
CHANDLER, AZ. 85286-7122

355332
~~6048005~~
414445
415617

☐ Check here if this is a change of address.

Telephone: 480-814-1583

E-mail address: _____

AFFIDAVIT OF PERFORMANCE OF ANNUAL WORK

1. State of Arizona, County of MARICOPA ss:

2. I (Name) JOHN P. BOYLE

3. Reside at (Address) 1650 S. ARIZONA AVE. LOT 5

City CHANDLER County MARICOPA

BLM
Date
Stamp

2015 MAY 22 P 3 21
CHANDLER, ARIZONA

State AZ. Zip 85286 being duly sworn, depose and say that I am a citizen of the United States, more than eighteen years of age, and that all of the facts set forth in this affidavit, subject to the provisions and penalties of 18 U.S.C. 1001 pertaining to the filing of false, fictitious, or fraudulent statements with the United States, are true and correct according to the best of my knowledge, information and belief.


4. Owner's name and address (If not shown in Items 1-3 above). John P. Boyle

5. That I am personally acquainted with the mining claim(s). The work and improvements were made by and at the expense of the owner(s) of said claim(s). Said contiguous group of claims, listed on this document, are situated in the

(optional) Mining District; MARICOPA County, Arizona.

Line No.	AMC NUMBER	CLAIM/SITE NAME	COUNTY RECORDER DATA (If available)	TWP	RNG	SEC
1	355332	ROSE #1	2001-0201603 03-15-2001	2N	9E	8
2	414445	ROSE NO. 2	2012-0297348 04-10-2012	2N	9E	8
3	414446	ROSE NO. 3	2012-0297349 04-10-12	2N	9E	8
4	414447	ROSE NO. 4	2012-0297350 04-10-2012	2N	9E	8
5	414448	ROSE NO. 5	2012-0297351 04-10-2012	2N	9E	8
6	414449	ROSE NO. 6	2012-0297352 04-10-2012	2N	9E	8

ENTERED
MAY 27 2015
BY: R. Ann



7	414450	ROSE NO. 7	2012-0297353 04-10-12	2N	9E	8
8	415617	ROSE NO. 11	2012-0383806 05-07-2012	2N	9E	5
9						
10						

6. That between the dates starting at 12 o'clock noon on September 1, 20 15 at least \$ 950.00 dollars worth of work and improvements were done and performed upon said claim(s) or upon one or more of a contiguous group of claims for the benefit of all, wholly or partly outside of a contiguous group of claims for the benefit of all, not including the location work.

7. That the following persons were employed to perform the work and improvements described herein: MYSELF, JOHN R. BOYLE AND MATTHEW C. BOYLE

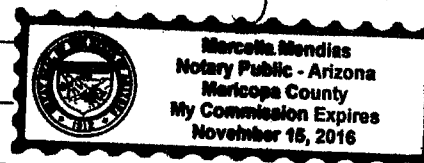
8. That the work and improvements performed were: REPAIRED ROAD ON CLAIMS. EXCAVATED ROCK AREAS AND BENEATH SURFACE FOR SAMPLINGS TO DELINEATE EXTENT AND BOUNDARIES OF EXISTING ZEOLITE DEPOSITS AND OTHER MINERALS

9. Dated: 5-20-15 Signature: John R. Boyle

SUBSCRIBED AND SWORN TO before me, a Notary Public, this 20th day of May 20 15

By: Marcella Mendias

Notary Public Marcella Mendias



My Commission Expires Nov. 15, 2016

Bureau of Land Management
Arizona State Office
www.blm.gov/az

No. of Claims:	<u>8</u>	x \$10 =	<u>\$80.00</u>
Check No.:	<u>464</u>	Init.	<u>AB</u>
Receipt No.:	<u>3305353</u>		
For BLM Use Only			

Form: MCF108
Revised July 2014
Page 2 of 2

United States Department of the Interior
Bureau of Land Management
 LANDS/RECREATION & PLANNING
 ONE N CENTRAL AVE
 PHOENIX, AZ 85004 -2203
 Phone: 602-417-9200

Receipt

No: 3305353

Transaction #: 3402359	
Date of Transaction: 05/26/2015	
CUSTOMER:	
	JOHN P BOYLE 1650 S ARIZONA AVE LOT 5 CHANDLER, AZ 85286-7122 US

LINE #	QTY	DESCRIPTION	REMARKS	UNIT PRICE	TOTAL
1	1.00	LOCATABLE MINERALS / MINING CLAIMS- NOT NEW-UNADJUD, ONE AUTH NO. ONLY / MINING CLAIM MONEY RECEIVED CASES: AMC355332/\$80.00	POL (8) 2015	- n/a -	80.00
TOTAL:					\$80.00

PAYMENT INFORMATION			
1	AMOUNT:	80.00	POSTMARKED: 05/20/2015
	TYPE:	CHECK	RECEIVED: 05/22/2015
	CHECK NO:	464	
	NAME:	BOYLE, JOHN 1650 S ARIZONA AVE LOT 5 CHANDLER AZ 85286-7122 US	

REMARKS

This receipt was generated by the automated BLM Collections and Billing System and is a paper representation of a portion of the official electronic record contained therein.

ENTERED
 MAY 27 2015
 BY: *R. Am*

5/26/2015

John P. Boyle
1650 S. Arizona Ave. Lot 5
Chandler, AZ. 85286-7122



1022



85004

U.S. POSTAGE
PAID
CHANDLER, AZ
85225
MAY 20, 15
AMOUNT
\$4.65
00107182-08

2015 MAY 22 P 3 21

PHOENIX, ARIZONA

U.S. Bureau of Land Management
Arizona State Office
One North Central Ave. Suite 800
Phoenix, AZ. 85004-4427

John P. Boyle
1650 South Arizona Ave. Lot 5
Chandler, Arizona 85286-7122

Tel: (480) 814-1583

355332
414445
415617

December 11, 2014

U.S. Dept of the Interior
Bureau of Land Management
One North Central Ave. Suite 800
Phoenix, Arizona 85004-4427

Dear Sir or Ms.;

I am enclosing our "Notice of Intention To Hold Mining Claims" form for 2015.

Enclosing my check for \$80.00 to cover fees on the eight claims.

We filed the Maintenance Fee Waiver Certification for 2014-2015.

Please return to the above address. Thank you.

Sincerely,

John P. Boyle

John P. Boyle

RECEIVED
2014 DEC 12 P 3:06
PHOENIX, ARIZONA

INTERE
DEC 17 2014
BY: *Rdm*

NOTICE OF INTENTION TO HOLD MINING CLAIMS/SITES

When Recorded Return Document to:

JOHN P. BOYLE
1650 SOUTH ARIZONA AVE. #5
CHANDLER, ARIZONA
85286-7122

BLM
Date
StampRECEIVED
2014 DEC 12 P 3:06
PHOENIX, ARIZONA☐ Check here if this is a change of address.Telephone: (480) 814-1583

E-mail Address _____

I (We) intend to hold the claims(s) and/or site(s) listed below for the calendar year ²⁰¹⁴2015, and I (We) have filed or will file a Notice of Intent to Hold in the county where the claim(s) is located.

Reason for filing a Notice of Intent to Hold instead of an assessment work filing (check one):

- ☐ Maintenance fee was paid to maintain claim(s) during this assessment year.
☐ Mill or tunnel sites.
☐ Claim(s) was located during the current assessment year.
☐ BLM has deferred assessment work (attach copy of decision granting deferment, or pending petition for deferment including date petition was filed.)

☒ WE FILED MAINTENANCE FEE WAIVER CERTIFICATION - FORM 3830-2
FOR 2014-2015

Line No.	AMC NUMBER	CLAIM/SITE NAME	COUNTY RECORDER DATA (If available)	TWP	RNG	SEC
1	355332	ROSE # 1	2001-0201603 03-15-2001	2N	9E	8
2	414445	ROSE NO. 2	2012-0297348 04-10-12	2N	9E	8
3	414446	ROSE NO. 3	2012-0297349 4-10-12	2N	9E	8
4	414447	ROSE NO. 4	2012-0297350 4-10-12	2N	9E	8
5	414448	ROSE NO. 5	2012-0297351 4-10-12	2N	9E	8
6	414449	ROSE NO. 6	2012-0297352 4-10-12	2N	9E	8
7	414450	ROSE NO. 7	2012-0297353 4-10-12	2N	9E	8
8	415617	ROSE NO. 11	2012-0383806 5-7-12	2N	9E	5
9						
10						

ENTERED
DEC 17 2014
BY: Ram

NOTICE OF INTENTION TO HOLD MINING CLAIMS/SITES
page 2

BLM Date Stamp	2014 DEC 12 P 3:06 MARICOPA, ARIZONA
----------------------	---

1. State of Arizona, County of MARICOPA
2. I (Name) JOHN PHILIP BOYLE
3. Reside at (Address) 1650 SOUTH ARIZONA AVE. LOT 5
City CHANDLER County MARICOPA State AZ Zip 85286 being duly sworn, depose and say that I am a citizen of the United States, more than eighteen years of age, that all of the facts set forth in this notice, subject to the provisions and penalties of 18 U.S.C. 1001 pertaining to the filing of false, fictitious, or fraudulent statements with the United States, are true and correct according to the best of my knowledge, information and belief.
4. Owner's name and address (If not shown in Items 1-3 above). 1650 S. ARIZONA AVE #5
CHANDLER, ARIZONA 85286
5. Dated: 12-11-14 Signature: John Philip Boyle

Bureau of Land Management
Arizona State Office
www.az.blm.gov

No. of Claims:	<u>8</u>	x \$10 =	<u>80</u>
Check No:	<u>438</u>	Init.	<u>JMB</u>
Receipt No.:	<u>3189804</u>		
For BLM Use Only			

Form: MCF110
Revised Jan. 2006
Page 2 of 2

John P. Boyle
1650 South Arizona Ave. # 5
Chandler, Arizona 85286-7122



7014 2870 0000 0120 9188



1022



85004

U.S. POSTAGE
PAID
CHANDLER, AZ
85225
DEC 11, 14
AMOUNT
\$7.19
00105390-12

RECEIVED
BLM PHOENIX OFFICE
2014 DEC 12 P 3:05
PHOENIX, ARIZONA

Bureau of Land Management
Phoenix Office
One North Central Avenue, Suite 800
Phoenix, Arizona 85004-4427

United States Department of the Interior
Bureau of Land Management
LANDS/RECREATION & PLANNING
ONE N CENTRAL AVE
PHOENIX, AZ 85004 -2203
Phone: 602-417-9200

Receipt

No: 3189806


Transaction #: 3283076	
Date of Transaction: 12/15/2014	
CUSTOMER:	
	JOHN P BOYLE 1650 S ARIZONA AVE LOT 5 CHANDLER, AZ 85286-7122 US

LINE #	QTY	DESCRIPTION	REMARKS	UNIT PRICE	TOTAL
1	1.00	LOCATABLE MINERALS / MINING CLAIMS- NOT NEW-UNADJUD, ONE AUTH NO. ONLY / MINING CLAIM MONEY RECEIVED CASES: AMC355332/\$80.00	NOI 2014/8	- n/a -	80.00
TOTAL:					\$80.00

PAYMENT INFORMATION				
1	AMOUNT:	80.00	POSTMARKED:	N/A
	TYPE:	CHECK	RECEIVED:	12/12/2014
	CHECK NO:	438		
	NAME:	BOYLE, JOHN P 1650 S ARIZONA AVE LOT 5 CHANDLER AZ 85286-7122 US		

REMARKS

This receipt was generated by the automated BLM Collections and Billing System and is a paper representation of a portion of the official electronic record contained therein.



UNITED STATES 177
DEPARTMENT OF THE INTERIOR
BUREAU OF LAND MANAGEMENT

MAINTENANCE FEE WAIVER CERTIFICATION

SEE INSTRUCTIONS ON PAGE 2

AMC 414445
FORM APPROVED
OMB NO. 1004-0114
Expires: October 31, 2016

AMC 415617

1. This small miner waiver is filed for the assessment year beginning on September 1, 2014 and ending on September 1, 2015.
2. The undersigned and all related parties owned ten or fewer mining claims, mill, or tunnel sites located and maintained on Federal lands in the United States of America on September 1, 2014.
3. The undersigned have performed the assessment work required by law for each mining claim listed prior to filing this waiver and understand that by filing this form, the undersigned must file an affidavit of assessment work with the Bureau of Land Management (BLM) by the December 30th following the filing of this waiver.
4. The undersigned understand that if the assessment work obligation has not yet come due under 30 U.S.C. 28 (for those claims in their first assessment year only), a notice of intent to hold reciting this condition must be recorded by the December 30th following the filing of this waiver.
5. The undersigned understand that mill and tunnel sites may also be listed on this waiver and be waived from payment of the maintenance fee, and that a notice of intent to hold for these sites is required to be filed with the BLM by the December 30th following the filing of this waiver.
6. The undersigned understand and acknowledge that pursuant to 43 U.S.C. 1212 and 18 U.S.C. 1001, the filing or recording of a false, fictitious, or fraudulent document with the BLM may result in a fine of up to \$250,000, a prison term not to exceed five years, or both.
7. The mining claims, mill or tunnel sites for which this waiver from payment of the maintenance fees is requested are:

CLAIM OR SITE NAME	BLM RECORDATION SERIAL NUMBER
1. Rose # 1	AMC 355332 ✓
2. Rose No. 2	AMC 414445
3. Rose No. 3	AMC 414446
4. Rose No. 4	AMC 414447
5. Rose No. 5	AMC 414448
6. Rose No. 6	AMC 414449
7. Rose No. 7	AMC 414450
8. Rose No. 11	AMC 415617
9.	
10.	

RECEIVED
BLM AZ STATE OFFICE
2014 AUG 11 P 2:10
PHOENIX, ARIZONA

The owner(s) (claimants) of the above mining claims and sites are:

John P. Boyle

(Owner's Name - Please Print)

1650 South Arizona Avenue, Lot 5

(Owner's Mailing Address)

John P. Boyle
(Owner's Signature)

Chandler

(City)

AZ

(State)

85286-7122

(Zip Code)

Rose Mary Boyle

(Owner's Name - Please Print)

809 Discovery Street, Space 89

(Owner's Mailing Address)

Rose M. Boyle
(Owner's Signature)

San Marcos

(City)

CA

(State)

92078-1133

(Zip Code)

David H. Boyle

(Owner's Name - Please Print)

714 South Main Street

(Owner's Mailing Address)

David H. Boyle
(Owner's Signature)

Au Gres

(City)

MI

(State)

48703-9702

(Zip Code)

(Owner's Name - Please Print)

(Owner's Mailing Address)

(Owner's Signature)

(City)

(State)

(Zip Code)

Continued on page 2)

ENTERED
SEP 9 2014
BY: RC

(Owner's Name - Please Print)

(Owner's Signature)

(Owner's Mailing Address)

(City)

(State)

(Zip Code)

(Owner's Name - Please Print)

(Owner's Signature)

(Owner's Mailing Address)

(City)

(State)

(Zip Code)

(Owner's Name - Please Print)

(Owner's Signature)

(Owner's Mailing Address)

(City)

(State)

(Zip Code)

(Owner's Name - Please Print)

(Owner's Signature)

(Owner's Mailing Address)

(City)

(State)

(Zip Code)

18 U.S.C. 1001 and 43 U.S.C. 1212 make it a crime for any person knowingly and willfully to make to any department or agency of the United States any false, fictitious or fraudulent statements or representations as to any matter within its jurisdiction.

INSTRUCTIONS

1. This certification is made under the provisions of 43 U.S.C. § 1744 and 30 U.S.C. §28-28k and the regulations thereunder (43 CFR Part 3830).
2. The claimant(s) must fill in the dates in paragraph 1 for the beginning and ending of the assessment year for which this waiver is sought.
3. The claimant(s) must fill in the date in paragraph 2 for the beginning of the assessment year for which this waiver is sought.
4. All claim and site names and BLM serial numbers must be listed for the mining claims, mill sites, and tunnel sites for which the waiver is sought.
5. All owners of the mining claims, mill sites, and tunnel sites and their addresses must be given.
6. This waiver form must be signed by all the claimants or their designated agent, in original form. If an agent is designated, a notarized designation of agent, signed by all of the claimants with proper address given, must be submitted with this waiver.
7. This form must be filed no later than September 1st for the upcoming assessment year in the BLM State Office where the mining claims or sites are recorded, or the waiver cannot be granted by the BLM. (Example: To obtain a waiver for the assessment year 2012, which begins on September 1, 2011, you must qualify for and file for a waiver no later than September 1, 2011, in the proper BLM State Office.)
8. For all mining claims which require assessment work, you must record an affidavit of labor on or before the December 30th immediately following the filing of this waiver. For all other mining claims or sites waived, you must record a notice of intent to hold on or before the December 30th immediately following the filing of this waiver.
9. Mill and tunnel sites may also be listed on this waiver and be waived from payment of the maintenance fee. A notice of intent to hold for these sites is required to be filed by the December 30th following the filing of this waiver.

FOR OFFICIAL USE ONLY

John P. Boyle
1650 South Arizona Ave. Lot 5
Chandler, Arizona 85286-7122

Tel: (480) 814-1583

Email: boylejohn209@gmail.com

August 8, 2014

Bureau of Land Management
Arizona State Office
One N. Central Ave., Suite 800
Phoenix, Arizona 85004-4427

Dear Sir or Ms.;

Our Maintenance Fee Waiver Certification is enclosed for our eight Rose mining claims located in Maricopa County, Arizona. The Certification has been duly signed by all co-owners.

After filing, will you please return our original form in the enclosed self-addressed, stamped envelope. The Maricopa County Recorder will not record a copy and will only record original Certification forms. Thank you in advance for returning the original Certification.

Sincerely





John P. Boyle

Rose Mary Boyle
David H. Boyle

RECEIVED
BLM AZ STATE OFFICE
2014 AUG 11 P 2:10
PHOENIX, ARIZONA

John P. Boyle
1650 S. Arizona Ave. # 5
Chandler, Arizona 85286-7122



7014 1200 0002 0108 9894



1022



85004

U.S. POSTAGE
PAID
CHANDLER, AZ
85225
AUG 08 '14
AMOUNT

\$7.19
00069248-11

To: Bureau of Land Management
Arizona State Office
One North Central Avenue, Suite 800
Phoenix, Arizona 85004-4427

RECEIVED
BLM AZ STATE OFFICE
2014 AUG 11 P 2:11
PHOENIX, ARIZONA

355332
414445
415617

MAINTENANCE FEE PAYMENT

Claimant Name: JOHN P. BOYLE
Address: 1650 S. ARIZONA AVE, #5
City: CHANDLER State: AZ Zip: 85286-7122
Telephone: 480-814-1583
E-mail address: _____
Signature: John P. Boyle
☐ Check here if this is a change of address.

BLM
Date
Stamp

LINE NO.	AMC NUMBER	CLAIM/SITE NAME	COUNTY RECORDER DATA (If available)	TWP	RNG	SEC
1	355332	ROSE # 1 (40 ACRES)	2001-0201603 03/15/2001	2N	9E	8
2	414445	ROSE NO. 2	2012-0297348 4-10-12	2N	9E	8
3	414446	ROSE NO. 3	2012-0297349 4-10-12	2N	9E	8
4	414447	ROSE NO. 4	2012-0297350 4-10-12	2N	9E	8
5	414448	ROSE NO. 5	2012-0297351 4-10-12	2N	9E	8
6	414449	ROSE NO. 6	2012-0297352 4-10-12	2N	9E	8
7	414450	ROSE NO. 7	2012-0297353 4-10-12	2N	9E	8
8	415617	ROSE NO. 11	2012-0383806 5-7-12	2N	9E	5
9						
10						

List additional claims on Form MCF114.

Bureau of Land Management
Arizona State Office
www.blm.gov/az/

No. of Claims: 8 x \$140 = \$1120.00
Check No: M.O. Init. CAH
Receipt No.: 2859848
For BLM Use Only

Form: MCF112
Revised July 2009

This form is available from the Arizona Department of Mines and Mineral Resources and may be reproduced.

ENTERED
AUG 28 2013
RF

John P. Boyle
1650 South Arizona Avenue # 5
Chandler, Arizona 85286-7122

Tel: (480) 814-1583

August 17, 2013

U.S. Dept. of the Interior
Bureau of Land Management
One North Central Ave. Suite 800
Phoenix, Arizona 85004-4427

Dear Sir or Ms.;

I am enclosing a check for \$1260.00 to pay the mining claim maintenance fees for 2013-2014.

The claim names are:

Rose # 1.....40 acre placer claim.....\$280.00

Rose numbers 2,3,4,5,6,7 and 11 @ \$140.00 each.....\$980.00

Total	<u>\$1260.00</u>
-------	------------------

We wish to relinquish our Rose No. 12 claim. No mining occurred on this claim and the land was not disturbed in any way.

A SASE is enclosed for your convenience. Thank you.

Sincerely,

John P. Boyle

John P. Boyle

United States Department of the Interior
Bureau of Land Management
LANDS/RECREATION & PLANNING
ONE N CENTRAL AVE
PHOENIX, AZ 85004 -2203
Phone: 602-417-9200

Receipt

No: 2859848

Transaction #: 2945700	
Date of Transaction: 08/20/2013	
CUSTOMER:	
	JOHN P BOYLE 1650 S ARIZONA AVE LOT 5 CHANDLER, AZ 85286-7122 US

LINE #	QTY	DESCRIPTION	REMARKS	UNIT PRICE	TOTAL
1	1.00	LOCATABLE MINERALS / MINING CLAIMS- NOT NEW-UNADJUD, ONE AUTH NO. ONLY / MINING CLAIM MONEY RECEIVED CASES: AMC355332/\$1260.00	MAINT FEE PYMNT (8) 2014	- n/a -	1260.00
TOTAL:					\$1,260.00

PAYMENT INFORMATION			
1	AMOUNT:	1260.00	POSTMARKED: 08/17/2013
	TYPE:	CHECK	RECEIVED: 08/19/2013
	CHECK NO:	0679711380	
	NAME:	BOYLE, JOHN P 1650 S ARIZONA AVE LOT 5 CHANDLER AZ 85286-7122 US	

REMARKS

This receipt was generated by the automated BLM Collections and Billing System and is a paper representation of a portion of the official electronic record contained therein.

John P. Boyle
1650 S. Arizona Ave. # 5
Chandler, Arizona 85286-7122

Tel: (480) 814-1583
Email: boylejohn209@gmail.com

AMC 415617

July 8, 2013

Bureau of Land Management
Arizona State Office
One North Central Ave., Suite 800
Phoenix, Arizona 85004-4427

Dear Sir or Ms.;

I am enclosing our Affidavit of Performance of Annual Work for the following mining claims:

AMC 415617...Rose No. 11.....Maricopa County, Arizona

AMC 415618...Rose No. 12.....Maricopa County, Arizona

Also, I am enclosing my check for \$20.00 to cover the cost of filing the Affidavit. I have enclosed a SASE for your convenience. Thank you.

Sincerely,

John P. Boyle

John P. Boyle

RECEIVED
BLM AZ STATE OFFICE
2013 JUL 15 A 10:05
PHOENIX, ARIZONA

ENTERED
AUG 26 2013
BY: AT

When Recorded Return Document to:

JOHN P. BOYLE
1650 S. ARIZONA AVE #5
CHANDLER, ARIZONA
85286-7122

☐ Check here if this is a change of address.

Telephone: 480-814-1583

E-mail address: _____

AFFIDAVIT OF PERFORMANCE OF ANNUAL WORK

1. State of Arizona, County of MARICOPA ss:

2. I (Name) JOHN P. BOYLE

3. Reside at (Address) 1650 S. ARIZONA AVE #5

City CHANDLER County MARICOPA

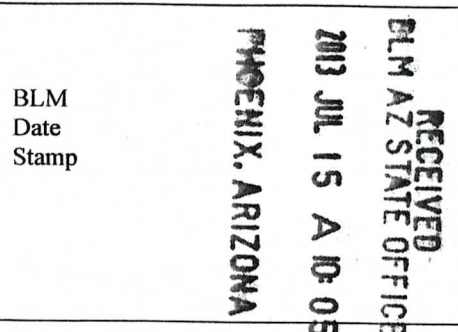
State AZ, Zip 85286 being duly sworn, depose and say that I am a citizen of the United States, more than eighteen years of age, and that all of the facts set forth in this affidavit, subject to the provisions and penalties of 18 U.S.C. 1001 pertaining to the filing of false, fictitious, or fraudulent statements with the United States, are true and correct according to the best of my knowledge, information and belief.


4. Owner's name and address (If not shown in Items 1-3 above). _____

5. That I am personally acquainted with the mining claim(s). The work and improvements were made by and at the expense of the owner(s) of said claim(s). Said contiguous group of claims, listed on this document, are situated in the

(optional) Mining District; MARICOPA County, Arizona.

Line No.	AMC NUMBER	CLAIM/SITE NAME	COUNTY RECORDER DATA (If available)	TWP	RNG	SEC
1	415617	ROSE NO. 11	2012-0383806	2N.	9E.	5
2	415618	ROSE NO. 12	2012-0383807	2N.	9E.	5
3						
4						
5						
6						





7						
8						
9						
10						

6. That between the dates starting at 12 o'clock noon on September 1, 20 12 and ending at 12 o'clock noon on September 1, 20 13 at least \$ 400.00 dollars worth of work and improvements were done and performed upon said claim(s) or upon one or more of a contiguous group of claims for the benefit of all, wholly or partly outside of a contiguous group of claims for the benefit of all, not including the location work.

7. That the following persons were employed to perform the work and improvements described herein: MYSELF, JOHN P. BOYLE AND DAVID H. BOYLE

8. That the work and improvements performed were: REPAIRED TWO-TRACK ROAD ON CLAIMS, FILLING CHUCK HOLES. SAMPLING & SECURED MINERAL SAMPLES. SPENT OVER \$900.00 FOR XRD & XRF ANALYSIS.

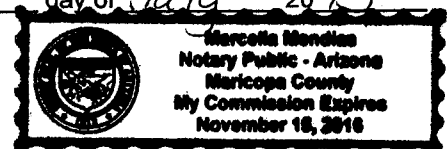
9. Dated: 7-9-13 Signature: John P. Boyle

SUBSCRIBED AND SWORN TO before me, a Notary Public, this 9th day of July, 20 13

By: Marcella Mendias

Notary Public Marcella Mendias

My Commission Expires Nov. 15, 2016



Bureau of Land Management
Arizona State Office
www.az.blm.gov

No. of Claims: 2 x \$10 = \$20.00
Check No.: 352 Init. AB
Receipt No.: 2833294
For BLM Use Only


Form: MCF108
Revised Jan. 2006
Page 2 of 2

John P. Boyle
1650 S. Arizona Ave. # 5
Chandler, Arizona 85286-7122

7012 2920 0002 3715 4500

PLACE STICKER AT TOP OF ENVELOPE TO THE RIGHT
OF THE RETURN ADDRESS. FOLD AT DOTTED LINE

CERTIFIED MAIL™



7012 2920 0002 3715 4500



Bureau of Land Management
One North Central Avenue, Suite 800
Phoenix, Arizona 85004-4427

RECEIVED
BLM AZ STATE OFFICE
2013 JUL 15 A 10:05
PHOENIX, ARIZONA

United States Department of the Interior
Bureau of Land Management
LANDS/RECREATION & PLANNING
ONE N CENTRAL AVE
PHOENIX, AZ 85004 -2203
Phone: 602-417-9200

Receipt

No: 2833294

Transaction #: 2918768	
Date of Transaction: 07/16/2013	
CUSTOMER:	
	JOHN P BOYLE 1650 S ARIZONA AVE LOT 5 CHANDLER, AZ 85286-7122 US

LINE #	QTY	DESCRIPTION	REMARKS	UNIT PRICE	TOTAL
1	1.00	LOCATABLE MINERALS / MINING CLAIMS- NOT NEW-UNADJUD, ONE AUTH NO. ONLY / MINING CLAIM MONEY RECEIVED CASES: AMC415618/\$20.00	POL (2) 2013	- n/a -	20.00
TOTAL:					\$20.00

PAYMENT INFORMATION				
1	AMOUNT:	20.00	POSTMARKED:	07/09/2013
	TYPE:	CHECK	RECEIVED:	07/15/2013
	CHECK NO:	352		
	NAME:	BOYLE, JOHN P 1650 S ARIZONA AVE LOT 5 CHANDLER AZ 85286-7122 US		

REMARKS

This receipt was generated by the automated BLM Collections and Billing System and is a paper representation of a portion of the official electronic record contained therein.

John P. Boyle
1650 S. Arizona Ave. # 5
Chandler, Arizona 85286-7122

AMC 415617

Tel: (480) 814-1583
Email: boylejohn209@gmail.com

December 21, 2012

U.S. Bureau of Land Management
One North Central Ave. Suite 800
Phoenix, Arizona 85004-4427

Dear Sir or Ms.;

I am enclosing our "Notice of Intent To Hold" document for the following two mining claims:

AMC 415617 Rose No. 11
AMC 415618 Rose No. 12

Maintenance fees of \$140.00 each were paid for years 2012-2013 on Rose claims numbers 2 through 7.
Maintenance fee of \$280.00 was paid for our 40 acre placer claim, Rose # 1

I filed the Small Miner's Waiver for the two claims listed above. A check for \$20.00 is enclosed.

Please mail original to the above address. Thank you.

Sincerely,

John P. Boyle

John P. Boyle

RECEIVED
CLIMATIC OFFICE
2012 DEC 26 P 3:53
PHOENIX, ARIZONA

ENTERED INTO COMPUTER

1/21/13 AT

NOTICE OF INTENTION TO HOLD MINING CLAIMS/SITES

When Recorded Return Document to:

JOHN P. BOYLE
1650 S. ARIZONA AVE. #5
CHANDLER, AZ. 85286

BLM
 Date
 Stamp

RECEIVED
 BLM ARIZONA OFFICE
 2012 DEC 26 P 3:54
 PHOENIX, ARIZONA

☐ Check here if this is a change of address.

Telephone: _____

E-mail Address _____

I (We) intend to hold the claims(s) and/or site(s) listed below for the calendar year 2013, and I (We) have filed or will file a Notice of Intent to Hold in the county where the claim (s) is located.

Reason for filing a Notice of Intent to Hold instead of an assessment work filing (check one):

- ☐ Maintenance fee was paid to maintain claim(s) during this assessment year.
- ☐ Mill or tunnel sites.
- ☐ Claim(s) was located during the current assessment year.
- ☐ BLM has deferred assessment work (attach copy of decision granting deferment, or pending petition for deferment including date petition was filed.)

☒ FILED SMALL MINER'S WAIVER 9FD

Line No.	AMC NUMBER	CLAIM/SITE NAME	COUNTY RECORDER DATA (If available)	TWP	RNG	SEC
1	415617	ROSE No. 11	2012-5/07/12 0383806	2N	9E	5
2	415618	ROSE No. 12	2012-5-07-12 0383807	2N	9E	5
3						
4						
5						
6						
7						
8						
9						
10						

NOTICE OF INTENTION TO HOLD MINING CLAIMS/SITES
page 2

RECEIVED	2012 DEC 26 P 3:54	PHOENIX, ARIZONA
BLM	Date	Stamp

1. State of Arizona, County of MARICOPA
2. I (Name) JOHN P. BOYLE
3. Reside at (Address) 1650 S. ARIZONA AVE, #5
City CHANDLER County MARICOPA State AZ Zip 85286 being duly sworn, depose and say that I am a citizen of the United States, more than eighteen years of age, that all of the facts set forth in this notice, subject to the provisions and penalties of 18 U.S.C. 1001 pertaining to the filing of false, fictitious, or fraudulent statements with the United States, are true and correct according to the best of my knowledge, information and belief.
4. Owner's name and address (If not shown in Items 1-3 above). JOHN P. BOYLE
5. Dated: 12-21-12 Signature: John P. Boyle

Bureau of Land Management
Arizona State Office
www.az.blm.gov

No. of Claims:	<u>2</u>	x \$10 =	<u>20</u>
Check No:	<u>2827</u>	Init.	<u>JMB</u>
Receipt No.:	<u>Temp # 181599</u>		
For BLM Use Only			

Form: MCF110
Revised Jan. 2006
Page 2 of 2

This form is available from the Arizona Department of Mines & Mineral Resources and may be reproduced.

JOHN P. BOYLE
1650 S. ARIZONA AVE. #5
CHANDLER, AZ - 85286-7122



7012 0470 0001 4837 5465

FIRST CLASS

RECEIVED
BLM AZ STATE OFFICE

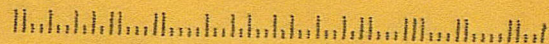
2012 DEC 26 P 3:53

PHOENIX, AZ

BUREAU OF LAND MANAGEMENT
ONE NORTH CENTRAL AVE. SUITE 800
PHOENIX, AZ - 85004-4427

ATTN: MINING CLAIMS

85004442700



United States Department of the Interior
Bureau of Land Management
LANDS/RECREATION & PLANNING
ONE N CENTRAL AVE
PHOENIX, AZ 85004 -2203
Phone: 602-417-9200

Receipt

No:

2715552

Transaction #: 2797937

ENTERED INTO COMPUTER

Date of Transaction: 12/31/2012

CUSTOMER:

JOHN P BOYLE
1650 S ARIZONA AVE LOT 5
CHANDLER, AZ 85286-7122 US

LINE #	QTY	DESCRIPTION	REMARKS	UNIT PRICE	TOTAL
1	1.00	LOCATABLE MINERALS / MINING CLAIMS-NOT NEW-UNADJUD, ONE AUTH NO. ONLY / MINING CLAIM MONEY RECEIVED CASES: AMC415617/\$20.00	NOI 2012/2	- n/a -	20.00
TOTAL:					\$20.00

PAYMENT INFORMATION					
1	AMOUNT:	20.00		POSTMARKED:	N/A
	TYPE:	CHECK		RECEIVED:	12/26/2012
	CHECK NO:	2827			
	NAME:	BOYLE, JOHN P 1650 S ARIZONA AVE LOT 5 CHANDLER AZ 85286-7122 US			

REMARKS

ISSUED ON TEMP RECEIPT 181599

This receipt was generated by the automated BLM Collections and Billing System and is a paper representation of a portion of the official electronic record contained therein.

Authorized Date08/23/2012 CLAIMS LOCATED IN A WITHDRAW

Instructions to AccountsAZ BLM REFUND FOR \$348 TO JOHN P BOYLE ON AMC415619,AMC415620,
RECEIPT#2562057,TONY SMITH AT 602-417-9355

Login ID203

Entry Date08/23/2012

Total Amount\$348.00

UNITED STATES
DEPARTMENT OF THE INTERIOR
BUREAU OF LAND MANAGEMENT

MAINTENANCE FEE WAIVER CERTIFICATION

FORM APPROVED
OMB NO. 1004-0114
Expires: August 31, 2013

395

SEE INSTRUCTIONS ON PAGE 2

(PS)

415617

355332

414445

1. This small miner waiver is filed for the assessment year beginning on September 1, 2012 and ending on September 1, 2013.
2. The undersigned and all related parties owned ten or fewer mining claims, mill, or tunnel sites located and maintained on Federal lands in the United States of America on September 1, 2012.
3. The undersigned have performed the assessment work required by law for each mining claim listed prior to filing this waiver and understand that by filing this form, an affidavit of assessment work must be recorded by the December 30th following the filing of this waiver.
4. The undersigned understand that if the assessment work obligation has not yet come due under 30 U.S.C. 28 (for those claims in their first assessment year only), a notice of intent to hold reciting this condition must be recorded by the December 30th following the filing of this waiver.
5. The undersigned understand that mill and tunnel sites may also be listed upon this waiver and be waived from payment of the maintenance fee, and that a notice of intent to hold for these sites is required to be recorded by the December 30th immediately following the filing of this waiver.
6. The undersigned understand and acknowledge that pursuant to 43 U.S.C. 1212 and 18 U.S.C. 1001, the filing or recording of a false, fictitious, or fraudulent document with the Bureau of Land Management may result in a fine of up to \$250,000, a prison term not to exceed five years, or both.
7. The mining claims, mill or tunnel sites for which this waiver from payment of the maintenance fees is requested are:

CLAIM OR SITE NAME

BLM RECORDATION SERIAL NUMBER

1. Rose # 1	AMC 355332
2. Rose No. 2	AMC 414445
3. Rose No. 3	AMC 414446
4. Rose No. 4	AMC 414447
5. Rose No. 5	AMC 414448
6. Rose No. 6	AMC 414449
7. Rose No. 7	AMC 414450
8. Rose No. 11	AMC 415617
9. Rose No. 12	AMC 415618
10.	

RECEIVED
BLM AZ STATE OFFICE
2012 AUG 22 P 2:44
PHOENIX, ARIZONA

The owner(s) (claimants) of the above mining claims and sites are:

John Philip Boyle

(Owner's Name - Please Print)

1650 South Arizona Avenue # 5

(Street or P.O. Box)

Chandler, AZ 85286-7122
(City) (State) (Zip Code)

Rose Mary Boyle

(Owner's Name - Please Print)

809 Discovery Street, Space 89

(Street or P.O. Box)

San Marcos, CA 92078-1130
(City) (State) (Zip Code)

David Hugh Boyle

(Owner's Name - Please Print)

714 South Main Street

(Street or P.O. Box)

Au Gres, MI 48703
(City) (State) (Zip Code)

John Philip Boyle
(Owner's Signature)

Rose Mary Boyle
(Owner's Signature)

David Hugh Boyle
(Owner's Signature)

ENTERED IN COMPUTER

9.14.12 RE

NR
KS

(Owner's Name - Please Print)	(Owner's Signature)		
(Street or P.O. Box)	(City)	(State)	(Zip Code)
(Owner's Name - Please Print)	(Owner's Signature)		
(Street or P.O. Box)	(City)	(State)	(Zip Code)
(Owner's Name - Please Print)	(Owner's Signature)		
(Street or P.O. Box)	(City)	(State)	(Zip Code)
(Owner's Name - Please Print)	(Owner's Signature)		
(Street or P.O. Box)	(City)	(State)	(Zip Code)

Title 18 U.S.C. Section 1001 and Title 43 U.S.C. Section 1212 makes it a crime for any person knowingly and willfully to make to any department or agency of the United States any false, fictitious or fraudulent statements or representations as to any matter within its jurisdiction.

INSTRUCTIONS

1. This certification is made under the provisions of §1744 of Title 43 and § 28-28k of Title 30 of the United States Code; and the regulations thereunder (43 CFR Part 3830).
2. The claimant(s) must fill in the dates in paragraph 1 for the beginning and ending of the assessment year for which this waiver is sought.
3. The claimant(s) must fill in the date in paragraph 2 for the beginning of the assessment year for which this waiver is sought.
4. All claim and site names and Bureau of Land Management (BLM) serial numbers must be listed for the mining claims, mill sites, and tunnel sites for which the waiver is sought.
5. All owners of the mining claims, mill sites, and tunnel sites and their addresses must be given.
6. This waiver form must be signed by all the claimants or their designated agent, in original form. If an agent is designated, a notarized designation of agent, signed by all of the claimants with proper address given, must be submitted with this waiver.
7. This form must be filed no later than September 1st for the upcoming assessment year in the BLM State Office where the mining claims or sites are recorded, or the waiver cannot be granted by the BLM. (Example: To obtain a waiver for the assessment year 2012, which begins on September 1, 2011, you must qualify for and file for a waiver no later than September 1, 2011, in the proper BLM State Office.)
8. For all mining claims which require assessment work, you must record an affidavit of labor on or before the December 30th immediately following the filing of this waiver. For all other mining claims or sites waived, you must record a notice of intent to hold on or before the December 30th immediately following the filing of this waiver.
9. Mill and tunnel sites may also be listed upon this waiver and be waived from payment of the maintenance fee. A notice of intent to hold for these sites is required to be filed by the December 30th following the filing of this waiver.

RECEIVED
 BLM ARIZONA STATE OFFICE
 2012 AUG 22 P 2:46
 PHOENIX, ARIZONA
 FOR OFFICIAL USE ONLY

NOTICES

The Privacy Act and 43 CFR 2.48(d) require that you be furnished the following information in connection with the information requested by this form.

AUTHORITY: 30 U.S.C. 28f and 43 CFR part 3835 permit collection of the information requested by this form.

PRINCIPAL PURPOSE: The BLM will use the information you provide to verify that the owner(s) (claimant(s)) of a mining claim has/have complied with 30 U.S.C. 28f and 43 CFR part 3835 and is/are entitled to perform assessment work in lieu of paying the maintenance fee for the mining claims listed on this form.

ROUTINE USES: The BLM will only disclose this information in accordance with the provisions at 43 CFR 2.56(b) and (c).

EFFECT OF NOT PROVIDING INFORMATION: Disclosure of the requested information is required by 30 U.S.C. 28f and 43 CFR part 3835 for those claimants qualified to request the small miner waiver allowed. Failure to submit all the requested information or to complete this form will delay the BLM's processing of the form and may preclude the BLM's acceptance of the maintenance fee waiver request, which may result in forfeiture of the mining claim or site by the claimant.

The Paperwork Reduction Act requires us to inform you that:

The BLM collects this information to determine whether or not you are qualified for waiver of maintenance fees.

Submission of the requested information is necessary to obtain or retain a benefit.

You do not have to respond to this or any other Federal agency-sponsored information collection unless it displays a currently valid OMB control number.

BURDEN HOURS STATEMENT: Public reporting burden for this form is estimated to average 20 minutes per response, including the time for reviewing instructions, gathering and maintaining data, and completing and reviewing the form. You may submit comments regarding the burden estimate or any other aspect of this form to: U.S. Department of the Interior, Bureau of Land Management (1004-0114), Bureau Information Collection Clearance Officer (WO-630), Mail Stop 401 LS, 1849 C St., N.W., Washington, D.C. 20240.

RECEIVED
BLM AZ STATE OFFICE
2012 AUG 22 P 2:46
PHOENIX, ARIZONA

John P. Boyle
1650 S. Arizona Ave. # 5
Chandler, Arizona 85286-7122

Tel: 480-814-1583

August 21, 2012

Department of the Interior
Bureau of Land Management
One North Central Ave., Suite 800
Phoenix, Arizona 85004-4427

Dear Sir or Ms.;

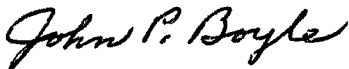
We are submitting our Maintenance Fee Waiver Certification for approval. It is for assessment years 2012-2013. We have a total of nine mining claims.

In order to reduce our claim holdings to nine, we have relinquished and divested all interest or ownership in the following claims:

AMC 370228.....Canyon # 1
AMC 371532.....Canyon No. 4
AMC 374479.....Canyon No. 6
AMC 374480.....Canyon No. 7
AMC 383080.....Canyon No. 10
AMC 383081.....Canyon No. 11
AMC 383082.....Canyon No. 12
AMC 383083.....Canyon No. 13
AMC 383084.....Canyon No. 14

Our certified letter relinquishing the above claims was dated August 17, 2012. If you need more information, please let me know. Thank you.

Sincerely,



John P. Boyle

David H. Boyle
Rose M. Boyle

RECEIVED
BLM AZ STATE OFFICE
2012 AUG 22 P 2:46
PHOENIX, ARIZONA

NOTICE!!

These documents have been scanned!

Do not place un-scanned documents beneath this notice!

Do not remove this notice from this file!

GPO Jacket No. 560-102
Print Order 61540
Rise Business Services, LLC
Job=AZ15 5/14/2019



Box Number= AZ15047



Claim Begin-End: AMC415617-AMC415620

6 Location Notices-Amendments and Supporting Documents



AZ15047-4 AMC415557-AMC416189

DEPARTMENT OF THE INTERIOR
BUREAU OF LAND MANAGEMENT
MINING CLAIMS

Run Date/Time: 05/10/2012 03:20 PM

(LIVE) Serial Register Page

Page 1 of 4

01 05-10-1872;017STAT0091;30USC26,28,34

Total Acres

Serial Number

Case Type 384101: LODE CLAIM

20.660

AMC415617

Claim Name: ROSE NO. 11

Lead File Number

Commodity :

AMC415617

Case Disposition: ACTIVE

Name & Address			Int Rel	% Interest
BOYLE ROSE MARY	809 DISCOVERY ST SPC 89	SAN MARCOS, CA 92078-1133	CLAIMANT	0.0000000
BOYLE JOHN P	1650 S ARIZONA AVE LOT 5	CHANDLER, AZ 85286-7122	CLAIMANT	0.0000000
BOYLE DAVID H	714 S MAIN ST	AU GRES, MI 48703-9702	CLAIMANT	0.0000000

Mer Twp	Rng	Sec	Quadrant	District/Field Office	County	
14	0020N	0090E	005	SW	LOWER SONORAN FO	MARICOPA

Act Date	Code	Action	Action Remarks	Receipt Number
04/25/2012	403	LOCATION DATE		
05/03/2012	395	RECORDATION NOTICE RECD	1	2562057
05/02/2012	484	LOCATION YEAR / MAINTENANCE	2012	2562057
05/02/2012	501	ACCT ADV IN LEAD FILE	AMC415617-AMC415620;	

Line Nr Remarks

DEPARTMENT OF THE INTERIOR
BUREAU OF LAND MANAGEMENT
MINING CLAIMS

Run Date/Time: 05/10/2012 03:20 PM

(LIVE) Serial Register Page

Page 2 of 4

01 05-10-1872;017STAT0091;30USC26,28,34

Total Acres

Serial Number

Case Type 384101: LODE CLAIM

20.660

AMC415618

Claim Name: ROSE NO. 12

Lead File Number

Commodity :

AMC415617

Case Disposition: ACTIVE

Name & Address	Int Rel	% Interest
BOYLE ROSE MARY 809 DISCOVERY ST SPC 89 SAN MARCOS, CA 92078-1133	CLAIMANT	0.0000000
BOYLE JOHN P 1650 S ARIZONA AVE LOT 5 CHANDLER, AZ 85286-7122	CLAIMANT	0.0000000
BOYLE DAVID H 714 S MAIN ST AU GRES, MI 48703-9702	CLAIMANT	0.0000000

Mer Twp Rng Sec	Quadrant	District/Field Office	County
14 0020N 0090E 005	SW	LOWER SONORAN FO	MARICOPA

Act Date	Code	Action	Action Remarks	Receipt Number
04/25/2012	403	LOCATION DATE		
05/03/2012	395	RECORDATION NOTICE RECD	1	2562057
05/02/2012	484	LOCATION YEAR / MAINTENANCE	2012	2562057
05/02/2012	501	ACCT ADV IN LEAD FILE	AMC415617-AMC415620;	

Line Nr Remarks

DEPARTMENT OF THE INTERIOR
BUREAU OF LAND MANAGEMENT
MINING CLAIMS

Run Date/Time: 05/10/2012 03:20 PM

(LIVE) Serial Register Page

Page 3 of 4

01 05-10-1872;017STAT0091;30USC26,28,34

Case Type 384101: LODE CLAIM

Claim Name: ROSE NO. 13

Commodity :

Case Disposition: ACTIVE

Total Acres

20.660

Serial Number

AMC415619

Lead File Number

AMC415617

Name & Address	Int Rel	% Interest
BOYLE ROSE MARY 809 DISCOVERY ST SPC 89 SAN MARCOS, CA 92078-1133	CLAIMANT	0.0000000
BOYLE JOHN P 1650 S ARIZONA AVE LOT 5 CHANDLER, AZ 85286-7122	CLAIMANT	0.0000000
BOYLE DAVID H 714 S MAIN ST AU GRES, MI 48703-9702	CLAIMANT	0.0000000

Mer Twp Rng Sec	Quadrant	District/Field Office	County
14 0020N 0090E 005	SW	LOWER SONORAN FO	MARICOPA

Act Date	Code	Action	Action Remarks	Receipt Number
04/26/2012	403	LOCATION DATE		
05/03/2012	395	RECORDATION NOTICE RECD	1	2562057
05/02/2012	484	LOCATION YEAR / MAINTENANCE	2012	2562057
05/02/2012	501	ACCT ADV IN LEAD FILE	AMC415617-AMC415620;	

Line Nr Remarks

DEPARTMENT OF THE INTERIOR
BUREAU OF LAND MANAGEMENT
MINING CLAIMS

Run Date/Time: 05/10/2012 03:20 PM

(LIVE) Serial Register Page

Page 4 of 4

01 05-10-1872;017STAT0091;30USC26,28,34

Case Type 384101: LODE CLAIM

Claim Name: ROSE NO. 14

Commodity :

Case Disposition: ACTIVE

Total Acres

20.660

Serial Number

AMC415620

Lead File Number

AMC415617

Name & Address	Int Rel	% Interest
BOYLE ROSE MARY 809 DISCOVERY ST SPC 89 SAN MARCOS, CA 92078-1133	CLAIMANT	0.0000000
BOYLE JOHN P 1650 S ARIZONA AVE LOT 5 CHANDLER, AZ 85286-7122	CLAIMANT	0.0000000
BOYLE DAVID H 714 S MAIN ST AU GRES, MI 48703-9702	CLAIMANT	0.0000000

Mer Twp Rng Sec	Quadrant	District/Field Office	County
14 0020N 0090E 005	SW	LOWER SONORAN FO	MARICOPA

Act Date	Code	Action	Action Remarks	Receipt Number
04/27/2012	403	LOCATION DATE		
05/03/2012	395	RECORDATION NOTICE RECD	1	2562057
05/02/2012	484	LOCATION YEAR / MAINTENANCE	2012	2562057
05/02/2012	501	ACCT ADV IN LEAD FILE	AMC415617-AMC415620;	

Line Nr Remarks

NO WARRANTY IS MADE BY BLM
FOR USE OF THE DATA FOR
PURPOSES NOT INTENDED BY BLM

MINING CLAIM STATUS REPORT

DATA
ENTERED

MAY 10 2012 *pb*

MTP Checked by

MAY 10 2012 *pb*

GEO Checked by

MAY 10 2012 *pb*

LEAD SERIAL NUMBER

AMC

415617

thru

AMC

415620

OF CLAIMS & TYPE

4 LODE
_____ PLACER
_____ ASSOCIATION PLACER
_____ MILL SITE
_____ TUNNEL SITE

CHARGES

Location Fee @ \$34 = \$ 136.00
Processing Fee @ \$15 = \$ 60.00
Maintenance Fee @ \$140 = \$ 560.00
Overage (+) \$ _____
Shortage (-) \$ _____
Other Fees \$ _____
TOTAL \$ 756.00

ARE THERE ENOUGH LOCATORS?

Yes ☒ No ☐

DOCUMENTS RECEIVED VIA -

Over-the-Counter ☐ Mail ☒

TIMELY FILED?

Yes ☒ No ☐

LEGAL DESCRIPTION -

T 2N R 9E SEC 5
T _____ R _____ SEC _____
T _____ R _____ SEC _____
T _____ R _____ SEC _____

BLM ☐ FOREST SERVICE ☐ SUBJ TO PL 359: Yes ☐ No ☐

WILDERNESS AREA: No ☐ Yes ☐

SPLIT ESTATE - N/A ☐ SX ☐ PX ☐ SRHA ☐ OTHER ☐

Proper Notice Filed if Located on SHRA Lands? N/A ☐ Yes ☐ No ☐

RECONVEYED MINERALS ON BLM LANDS REQUIRE OPENING ORDERS FROM 1944 TO 1993 -

Open to Entry on: _____ N/A ☐

COMMENTS/STATUS - VOID ☐ PARTIALLY VOID ☐ PVT MINERALS ☐ WITHDRAWN LANDS ☐

OTHER ☐ Sec 5

Claimant acknowledges that portions of the following claims(s) site(s) may be void or voidable.

Printed Name of Claimant _____ Signature of Claimant _____

***** FINAL ADJUDICATION *****

DATE 6/27/2012 INITIALS TS

AMC415617

John P. Boyle
1650 S. Arizona Avenue # 5
Chandler, Arizona 85286-7122

Tel: (480) 814-1583
Email: jpboyle@live.com

May 1, 2012

U.S. Dept. of the Interior
Bureau of Land Management
One North Central Ave. Suite 800
Phoenix, Arizona 85004-4427

Dear Sir or Ms.;

I am enclosing four mining claims for filing with your Office. The names of the claims are Rose numbers 11, 12, 13, and 14 and they are located in Maricopa County. The locators are myself, David H. Boyle and Rose M. Boyle. Their addresses are enclosed on a separate form.

I am enclosing a Cashiers Check for \$756.00 to cover the fees. Also, I have enclosed a self-addressed, stamped envelope for your convenience.

Please let me know if you need additional information. Thank you.

Sincerely,



John P. Boyle

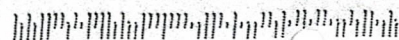
RECEIVED
BLM ARIZONA OFFICE
2012 MAY -2 PM 1:10
PHOENIX, ARIZONA
AMC415617

JOHN P. BOYLE
1650 S. ARIZONA AVE. #5
CHANDLER, AZ. 85286-7122



DEPT. OF THE INTERIOR
BUREAU OF LAND MANAGEMENT
ARIZONA STATE OFFICE
ONE NORTH CENTRAL AVE.
SUITE 800
PHOENIX, ARIZONA 85004-4427

PHOENIX, ARIZONA
2012 MAY -2 PM 1:10
BLM AZ STATE OFFICE
RECEIVED



LOCATION NOTICE FOR LODE MINING CLAIM

NOTICE IS HEREBY GIVEN that the ROSE No. 11

_____ lode mining claim has been located
by JOHN P. BOYLE whose current mailing
address is 1650 S. ARIZONA AVE. #5
CHANDLER, AZ. 85286-7122

BLM
Date
Stamp

2012 MAY -2 PM
PHOENIX, ARIZONA

RECEIVED
BLM AZ STATE OFFICE

The general course of this claim is EAST TO WEST and it is situated in MARICOPA
County, Arizona. This claim is 1500 feet in length and 600 feet in width. This claim runs
from the location monument on which this location notice is posted approximately 1490 feet in a
WEST direction to the WEST end line and 10 feet in a EAST direction to the
EAST end line. This claim is marked by six monuments, one at each corner and one at the center of each
end line of the claim.

The location monument on which this notice is posted is situated within Section 5, Township 2
N, Range 9 E, Gila Salt River Base and Meridian, Arizona and this claim encompasses portions
of the following quarter section (s), section (s), Township (s) and Range (s) SOUTHWEST $\frac{1}{4}$
OF SECTION 5; TWP 2 N; RANGE 9 EAST.

Gila Salt River Base and Meridian, Arizona.

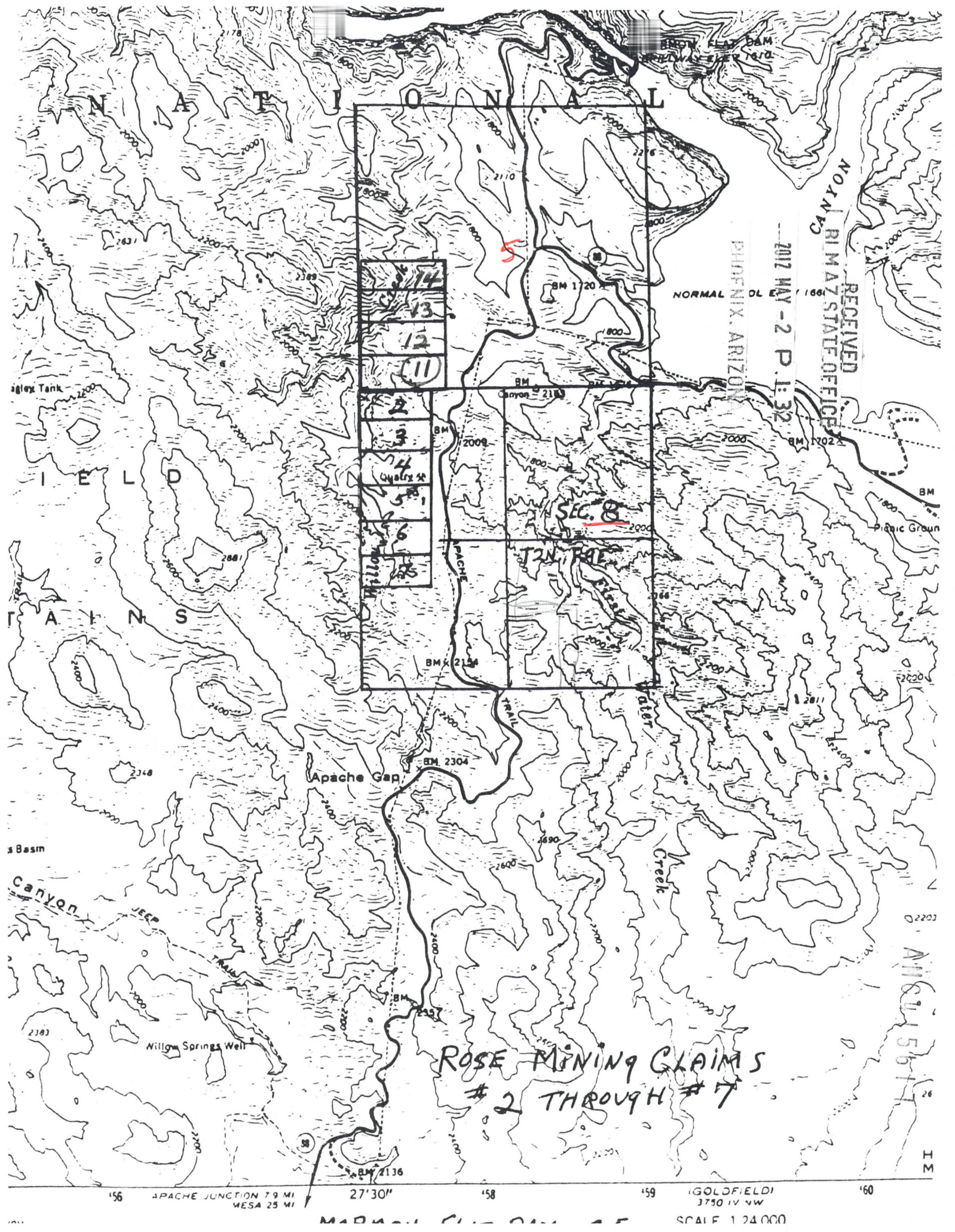
The locality of this claim with reference to some natural object or permanent monument and additional information
(if any) concerning its locality are as follows: BEGIN AT THE NW CORNER
OF SECTION 8, THENCE 600 FEET NORTH TO THE NW
CORNER; 1500 FT. EAST TO NE CORNER; 600 FT S TO SE
CORNER.

DATED AND POSTED on the ground this 25TH day of APRIL, 2012.

LOCATOR (s) JOHN P. BOYLE, DAVID H. BOYLE, ROSE M. BOYLE
John P. Boyle

Form MCF100
Revised July 2005

AMC415617



RECEIVED
NO. 1 MAY 2 P. 1:32
PHOENIX, ARIZONA
NORMAL DL E 1661

14
13
12
11
2
3
4
5
6
7

ROSE MINING CLAIMS
#2 THROUGH #17

CLAIM NAME RO NO. 11

Additional Owners:

Name: ROSE M. BOYLE
Address: 809 DISCOVERY STREET, SPACE #89
City/State/Zip Code: SAN MARCOS, CALIFORNIA 92078
Telephone Number (area code): (760) 304-4597

Name: DAVID H. BOYLE
Address: 714 SOUTH MAIN STREET
City/State/Zip Code: AUGRES, MICHIGAN 48703
Telephone Number (area code): (989) 876-6521

Name: JOHN P. BOYLE
Address: 1650 SOUTH ARIZONA AVE. #5
City/State/Zip Code: CHANDLER, ARIZONA 85286
Telephone Number (area code): (480) 814-1583

Name: _____
Address: _____
City/State/Zip Code: _____
Telephone Number (area code): _____

Name: _____
Address: _____
City/State/Zip Code: _____
Telephone Number (area code): _____

Name: _____
Address: _____
City/State/Zip Code: _____
Telephone Number (area code): _____

Name: _____
Address: _____
City/State/Zip Code: _____
Telephone Number (area code): _____

RECEIVED
DIJALPT OFFICE
2012 MAY -2 PM 4:15
PHOENIX, ARIZONA

AMC415617

LOCATION NOTICE FOR LODE MINING CLAIM

NOTICE IS HEREBY GIVEN that the ROSE NO. 12

_____ lode mining claim has been located
by JOHN P. BOYLE whose current mailing
address is 1650 S. ARIZONA AVE #5
CHANDLER, AZ. 85286

BLM
Date
Stamp

The general course of this claim is EAST TO WEST and it is situated in MARICOPA
County, Arizona. This claim is 1500 feet in length and 600 feet in width. This claim runs
from the location monument on which this location notice is posted approximately 1490 feet in a
WEST direction to the WEST end line and 10 feet in a EAST direction to the
EAST end line. This claim is marked by six monuments, one at each corner and one at the center of each
end line of the claim.

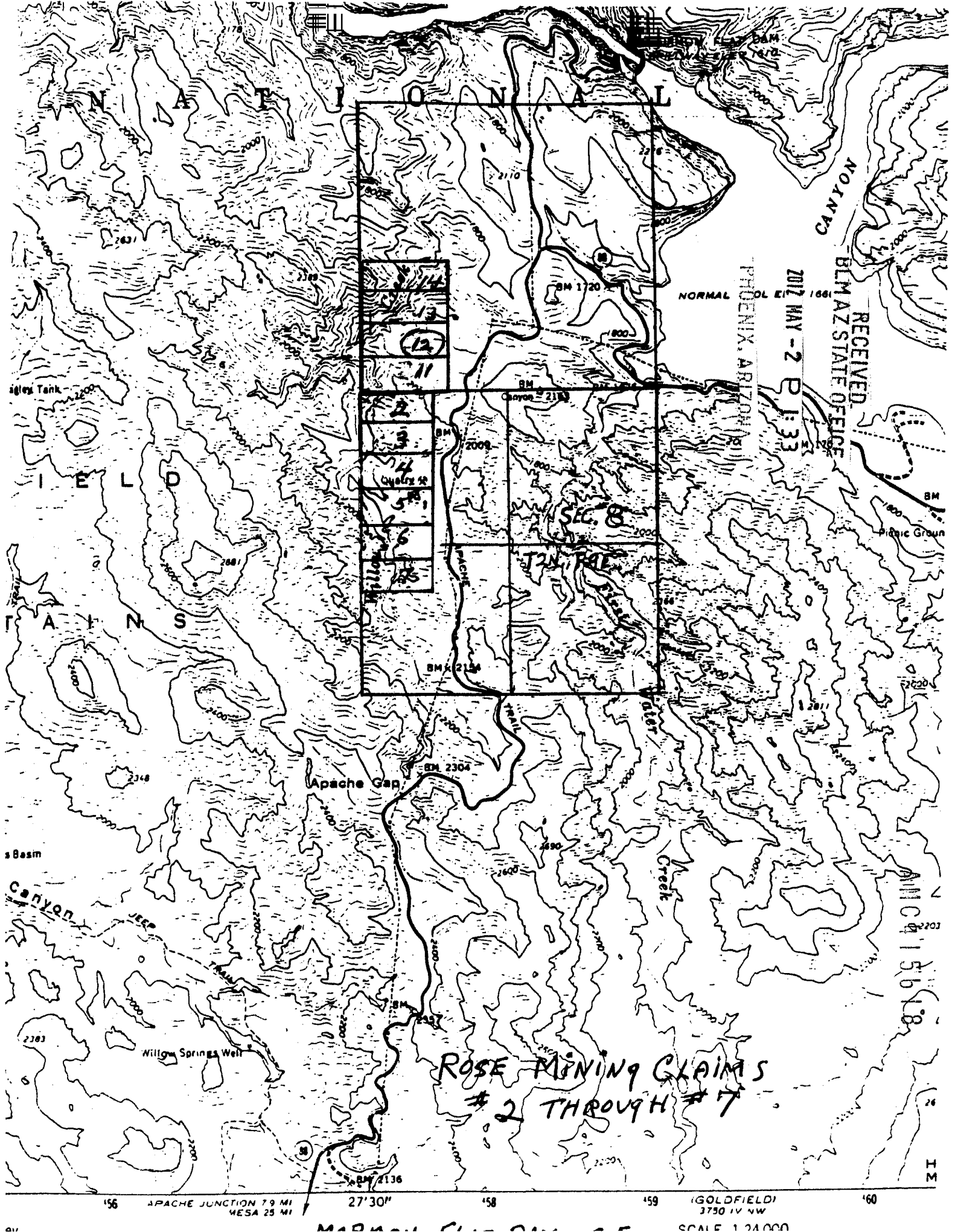
The location monument on which this notice is posted is situated within Section 5, Township 2
N., Range 9 E., Gila Salt River Base and Meridian, Arizona and this claim encompasses portions
of the following quarter section (s), section (s), Township (s) and Range (s) SW 1/4 OF
SECTION 5; TWP. 2 NORTH; RANGE 9 EAST.
Gila Salt River Base and Meridian, Arizona.

The locality of this claim with reference to some natural object or permanent monument and additional information
(if any) concerning its locality are as follows: BEGIN AT THE NW CORNER OF
SECTION 8; THENCE 600 FEET NORTH TO THE SW
CORNER OF ROSE NO. 12; 1500 FT. ^{EAST} TO SE CORNER.

DATED AND POSTED on the ground this 25TH day of APRIL, 2012

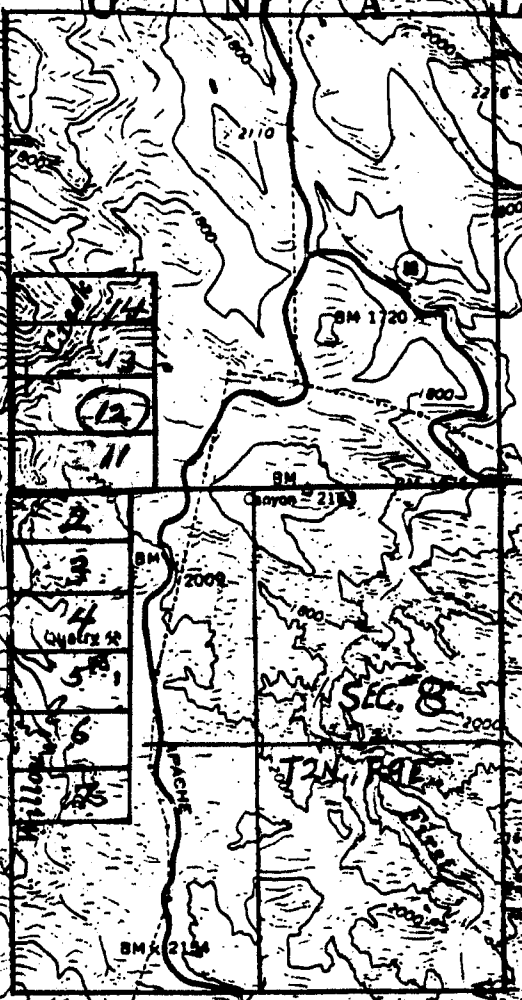
LOCATOR (s) JOHN P. BOYLE, DAVID H. BOYLE, ROSE M. BOYLE
John P. Boyle

Form MCF100
Revised July 2005



RECEIVED
BLM AZ STATE OFFICE
2012 MAY -2 P 1:33

PHOENIX, ARIZONA



ROSE MINING CLAIMS
#2 THROUGH #7

CLAIM NAME ROSE NO. 12

Additional Owners:

Name: ROSE M. BOYLE
Address: 809 DISCOVERY STREET, SPACE#89
City/State/Zip Code: SAN MARCOS, CALIFORNIA 92078
Telephone Number (area code): (760) 304-4597

Name: DAVID H. BOYLE
Address: 714 SOUTH MAIN STREET
City/State/Zip Code: AUGRES, MICHIGAN 48703
Telephone Number (area code): (989) 876-6521

Name: JOHN P. BOYLE
Address: 1650 SOUTH ARIZONA AVE. #5
City/State/Zip Code: CHANDLER, ARIZONA 85286
Telephone Number (area code): (480) 814-1583

Name: _____
Address: _____
City/State/Zip Code: _____
Telephone Number (area code): _____

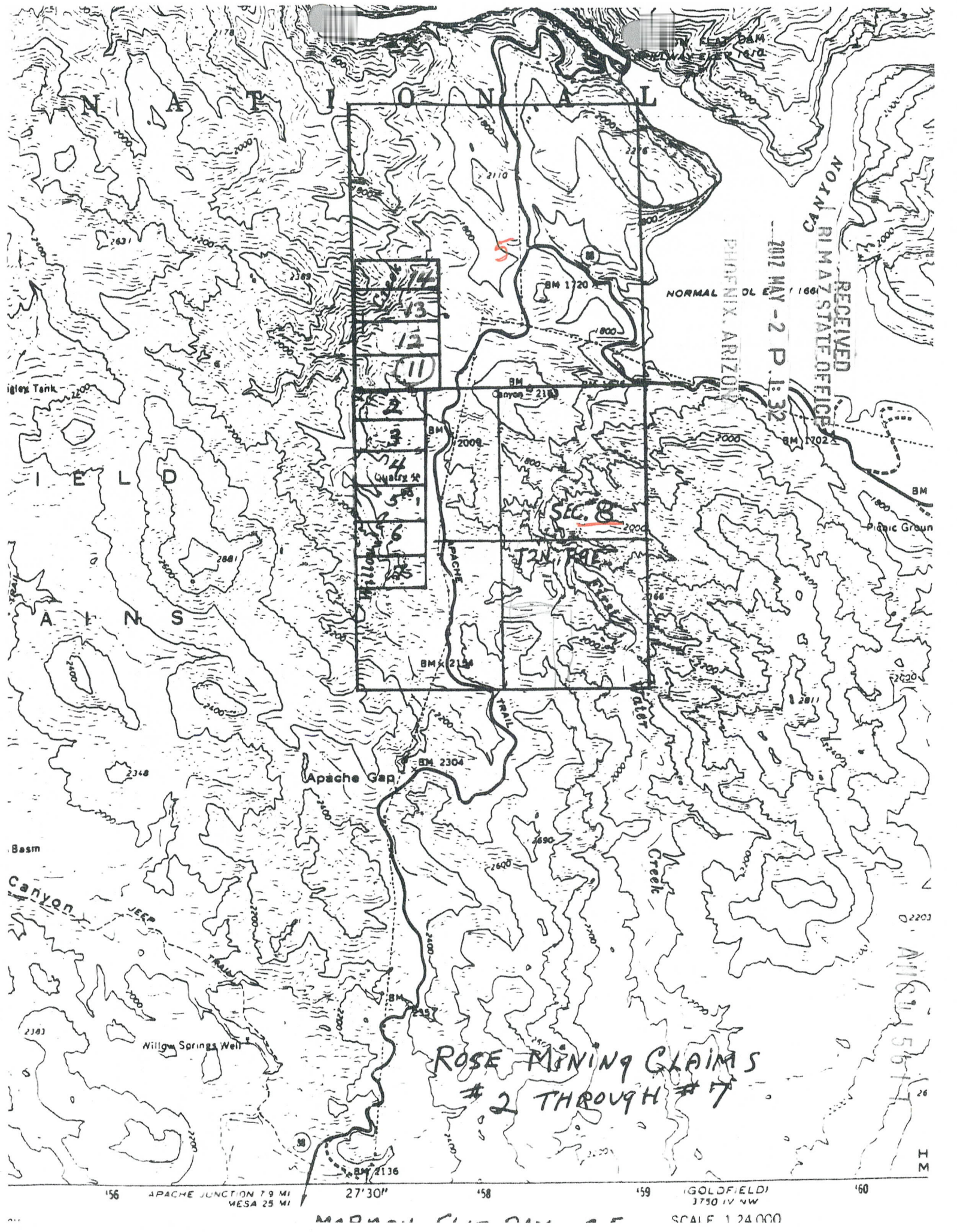
Name: _____
Address: _____
City/State/Zip Code: _____
Telephone Number (area code): _____

Name: _____
Address: _____
City/State/Zip Code: _____
Telephone Number (area code): _____

Name: _____
Address: _____
City/State/Zip Code: _____
Telephone Number (area code): _____

RECEIVED
DEN. A. R. T. OFFICE
2012 MAY -12 PM : 15
PHOENIX, ARIZONA

AN0415618



RECEIVED
RIMA STATE OFFICE
2017 MAY - 2 P. 1:32

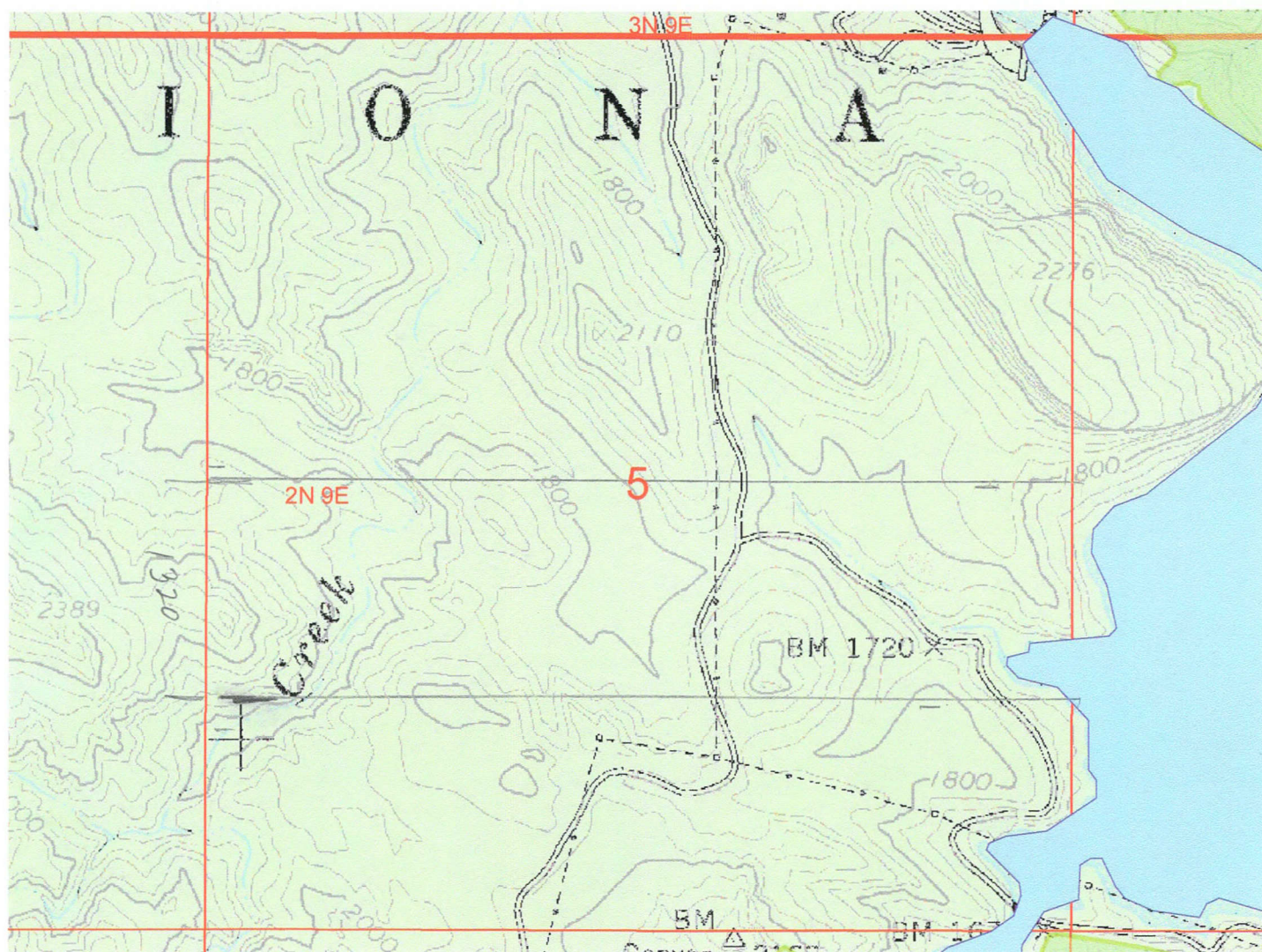
PHOENIX, ARIZONA

NORMAL DL E 166

SEC. 8

T2N R9E

ROSE MINING CLAIMS
#2 THROUGH #17



LOCATION NOTICE FOR LODE MINING CLAIM

NOTICE IS HEREBY GIVEN that the ROSE No. 13

_____ lode mining claim has been located

by JOHN P. BOYLE whose current mailing
address is 1650 S. ARIZONA AVE. #5
CHANDLER, AZ. 85286

BLM
Date
Stamp

002 MAY -2 PM 110
PHOENIX, ARIZONA

RECEIVED
RIMAZ STATE OFFICE

The general course of this claim is EAST TO WEST and it is situated in MARICOPA County, Arizona. This claim is 1500 feet in length and 600 feet in width. This claim runs from the location monument on which this location notice is posted approximately 1490 feet in a WEST direction to the WEST end line and 10 feet in a EAST direction to the EAST end line. This claim is marked by six monuments, one at each corner and one at the center of each end line of the claim.

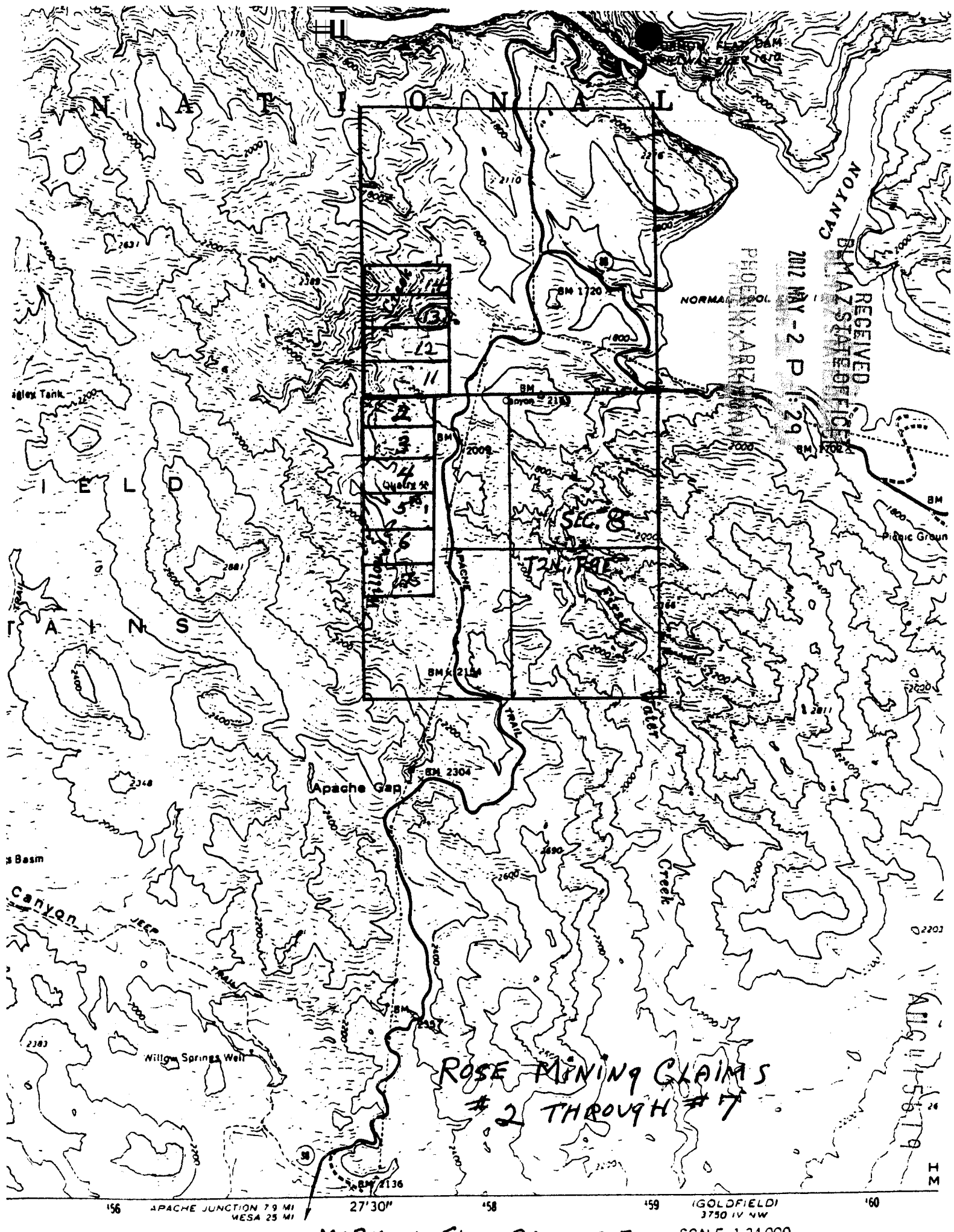
The location monument on which this notice is posted is situated within Section 5, Township 2
N., Range 9 E., Gila Salt River Base and Meridian, Arizona and this claim encompasses portions
of the following quarter section (s), section (s), Township (s) and Range (s) SW $\frac{1}{4}$ OF
SECTION 5; TWP. 2 NORTH; RANGE 9 EAST.
Gila Salt River Base and Meridian, Arizona.

The locality of this claim with reference to some natural object or permanent monument and additional information (if any) concerning its locality are as follows: BEGIN AT THE NW CORNER OF SECTION 8; THENCE 1200 FEET NORTH TO THE SW CORNER OF ROSE NO. 13; THEN 1500 FT. EAST TO SE
DATED AND POSTED on the ground this 26TH day of APRIL 20 12 CORNER.

DATED AND POSTED on the ground this 26TH day of APRIL, 2012 CORNER.
LOCATOR (s) JOHN P. BOYLE, DAVID H. BOYLE, ROSE M. BOYLE
John P. Boyle

Form MCF100
Revised July 2005

AHC415619



RECEIVED
BLM AZ STATE OFFICE
2012 MAY -2 P 1:29

PHOENIX, ARIZONA
NORMAL, AZOL



ROSE MINING CLAIMS
#2 THROUGH #7

CLAIM NAME ROS No. 13

Additional Owners:

Name: ROSE M. BOYLE
Address: 809 DISCOVERY STREET, SPACE #89
City/State/Zip Code: SAN MARCOS, CALIFORNIA 92078
Telephone Number (area code): (760) 304-4597

Name: DAVID H. BOYLE
Address: 714 SOUTH MAIN STREET
City/State/Zip Code: AUGRES, MICHIGAN 48703
Telephone Number (area code): (989) 876-6521

Name: JOHN P. BOYLE
Address: 1650 SOUTH ARIZONA AVE. #5
City/State/Zip Code: CHANDLER, ARIZONA 85286
Telephone Number (area code): (480) 814-1583

Name: _____
Address: _____
City/State/Zip Code: _____
Telephone Number (area code): _____

Name: _____
Address: _____
City/State/Zip Code: _____
Telephone Number (area code): _____

Name: _____
Address: _____
City/State/Zip Code: _____
Telephone Number (area code): _____

Name: _____
Address: _____
City/State/Zip Code: _____
Telephone Number (area code): _____

RECEIVED
DLI ARIZONA OFFICE
2012 MAR -2 PM 1:15
PHOENIX, ARIZONA

ANCH15619

LOCATION NOTICE FOR LOSE MINING CLAIM

NOTICE IS HEREBY GIVEN that the ROSE No. 14

_____ lode mining claim has been located
by JOHN P. BOYLE whose current mailing
address is 1650 S. ARIZONA AVE. #5
CHANDLER, AZ. 85286

BLM
Date
Stamp

2012 MAY -2 PM 1:10
PHOENIX, ARIZONA

RECEIVED
BLM AZ STATE OFFICE

The general course of this claim is EAST TO WEST and it is situated in MARICOPA
County, Arizona. This claim is 1500 feet in length and 600 feet in width. This claim runs
from the location monument on which this location notice is posted approximately 1490 feet in a
WEST direction to the WEST end line and 10 feet in a EAST direction to the
EAST end line. This claim is marked by six monuments, one at each corner and one at the center of each
end line of the claim.

The location monument on which this notice is posted is situated within Section 5, Township 2
N., Range 9 E., Gila Salt River Base and Meridian, Arizona and this claim encompasses portions
of the following quarter section (s), section (s), Township (s) and Range (s) SW 1/4 OF
SECTION 5; TWP. 2 NORTH, RANGE 9 EAST.
Gila Salt River Base and Meridian, Arizona.

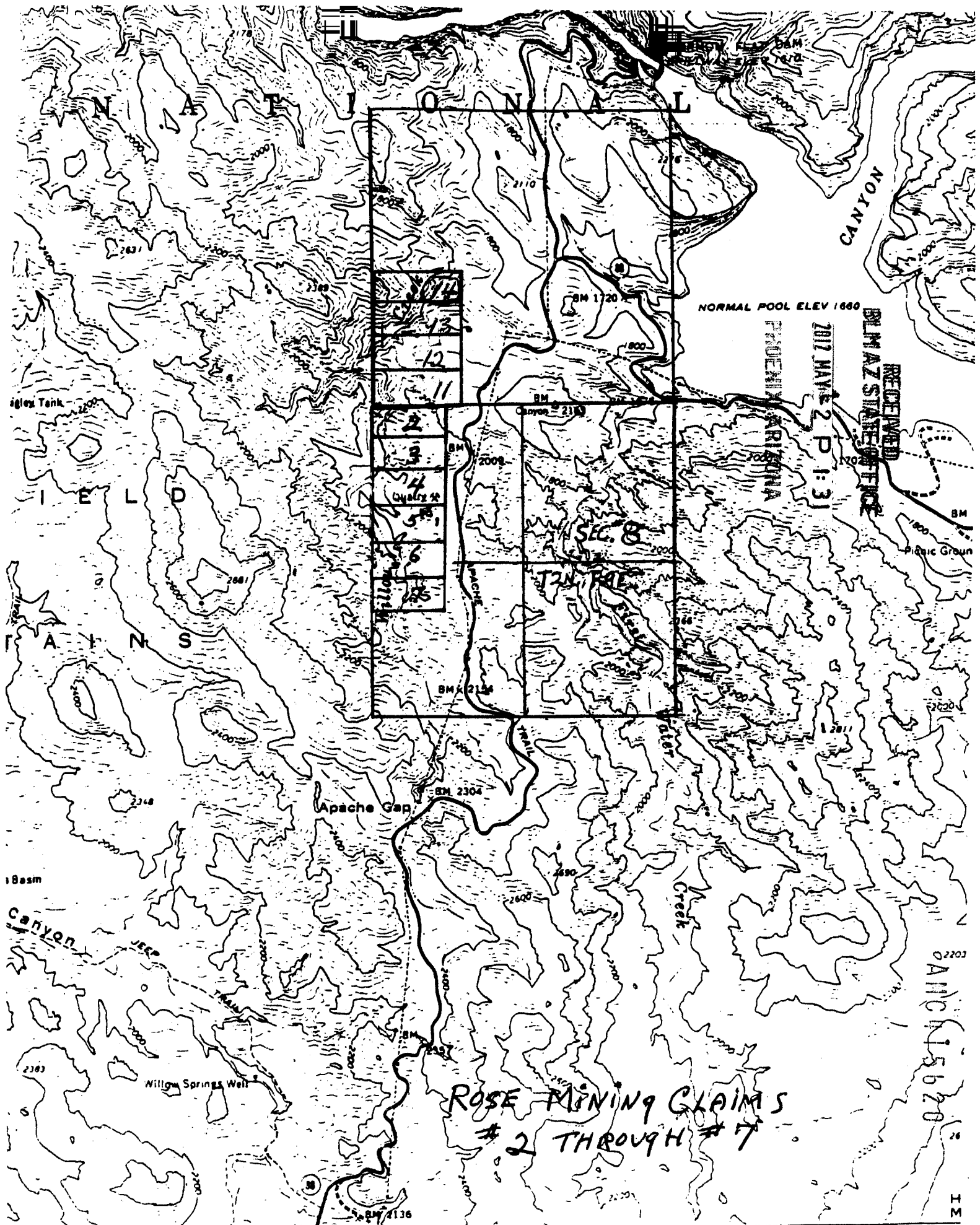
The locality of this claim with reference to some natural object or permanent monument and additional information
(if any) concerning its locality are as follows: BEGIN AT THE NORTHWEST CORNER
OF SECTION 8; THENCE 1800 FT. NORTH TO THE SW
CORNER OF ROSE NO. 14, THEN 1500 EAST TO THE NE CORNER.

DATED AND POSTED on the ground this 27 day of APRIL, 20 12

LOCATOR (s) JOHN P. BOYLE, DAVID H. BOYLE, ROSE M. BOYLE
John P. Boyle

Form MCF100
Revised July 2005

AMC415620



ROSE MINING CLAIMS
#2 THROUGH #7

CLAIM NAME ROS No. 14

Additional Owners:

Name: ROSE M. BOYLE
Address: 809 DISCOVERY STREET, SPACE #89
City/State/Zip Code: SAN MARCOS, CALIFORNIA 92078
Telephone Number (area code): (760) 304-4597

Name: DAVID H. BOYLE
Address: 714 SOUTH MAIN STREET
City/State/Zip Code: AUGRES, MICHIGAN 48703
Telephone Number (area code): (989) 876-6521

Name: JOHN P. BOYLE
Address: 1650 SOUTH ARIZONA AVE. #5
City/State/Zip Code: CHANDLER, ARIZONA 85286
Telephone Number (area code): (480) 814-1583

Name: _____
Address: _____
City/State/Zip Code: _____
Telephone Number (area code): _____

Name: _____
Address: _____
City/State/Zip Code: _____
Telephone Number (area code): _____

Name: _____
Address: _____
City/State/Zip Code: _____
Telephone Number (area code): _____

Name: _____
Address: _____
City/State/Zip Code: _____
Telephone Number (area code): _____

RECEIVED
JUL 12 1987
FBI - ARIZONA

ANC415620

DEPARTMENT OF INTERIOR
BUREAU OF LAND MANAGEMENT

Input Parameters for Geographic Report with Land

System Id = CR

Admin State = AZ

Geo State = AZ

Casetype Begins With

Case Disp Txt = AUTHORIZED, CANCELLED, EXPIRED, PENDING, REJECTED, RELINQUISHED, WITHDRAWN

Mer Twp Rng =

Section =

Mtrs = 14 0020N 0090E 005, 14 0020N 0090E 999

Commodity =

Commodity Txt =

Pending Org =

Pend Org Decode =

Total Rows Returned: 1

RUN TIME: 03:10 PM

Adm State: AZ

UNITED STATES DEPARTMENT OF INTERIOR
BUREAU OF LAND MANAGEMENT
GEOGRAPHIC REPORT WITH LAND
Sorted by Meridian Township Range

RUN DATE: 05/10/2012
Page 1 of 1

Serial Number: AZA 012958
Total Case Acres: 63,704.820

<u>Casetype</u>	<u>Case Disp</u>				<u>Sect</u>	<u>Sur Typ</u>	<u>Sur Num</u>	<u>Suff</u>	<u>Subdivision</u>	<u>Act Pend</u>
231201	AUTHORIZED	14	0020N	0090E	005	FF		1	POR W/IN 1MI OF SALT RIV;	Y

Serial Number: AZA 028564
Total Case Acres: 35,640.000

<u>Casetype</u>	<u>Case Disp</u>				<u>Sect</u>	<u>Sur Typ</u>	<u>Sur Num</u>	<u>Suff</u>	<u>Subdivision</u>	<u>Act Pend</u>
232107	AUTHORIZED	14	0020N	0090E	005	FF			S2S2SE;	

TOWNSHIP 02 NORTH RANGE 09 EAST OF THE GILA & SALT RIVER MERIDIAN, ARIZONA

SECS	SUBDIVISION																Acres	Kind of Entry or Purpose	Serial Number or Order Number	Action Date	Remarks			
	NE 1/4				NW 1/4				SW 1/4				SE 1/4									Lots	Other Description	
	NE	NW	SW	SE	NE	NW	SW	SE	NE	NW	SW	SE	NE	NW	SW	SE								
For orders affecting disposal or use of unidentified lands withdrawn for classification, minerals, water, and/or other public purposes, and Indian treaties, refer to Index to Miscellaneous Documents																								
																		M&B; ALL LANDS WITHIN 2 MILES SOUTH AND 2 MILES NORTH OF THE COURSE OF SALT RIVER;		EO ENLGMT PIMA AND MARICOPA INDIAN RESERVATION		1/10/1879	1N 1E; EO REV 6/14/1879;	
																		M&B; 1N 1E;		EO REV PIMA AND MARICOPA INDIAN RESERVATION, EO 1/10/1879		6/14/1879		
	ENTIRE TOWNSHIP																	13N 1E;		SO TEMP WDL RIO VERDE FOREST RESERVE		12/14/1901	CHANGED TO RIO VERDE NF ACT 3/4/1907; ENLGMT PROC 795, 1/13/1908;	
																		M&B; CHANNEL OF SALT RIVER FROM TONTO CREEK TO VERDE RIVER AND ALL LAND LYING WITHIN 1 MILE THEREOF;		SO TEMP WDL FOR IRRIGATION PURPOSES		3/2/1903	2N 7E;	
																		M&B; LAND 3 MILES ON SOUTH SIDE OF SALT RIVER FROM TONTO CREEK TO VERDE RIVER;		SO TEMP WDL SALT RIVER PROJECT		7/20/1905	2N 7E; O REV 6/6/1956;	
	ENTIRE TOWNSHIP																	7N 6E;		PROC ENLGMT TONTO NATIONAL FOREST	795	1/13/1908		
1																		ALL;						
2																		ALL;						
3																		ALL;						
4																		ALL;						
5																		ALL;						
6																		ALL;						
7																		ALL;						
8																		ALL;						
9																		ALL;						
10																		ALL;						
11																		ALL;						
12																		ALL;						
13																		ALL;						
14																		ALL;						
15																		ALL;						
16																		ALL;						
17																		ALL;						
18																		ALL;						

EAST OF THE GILA & SALT RIVER MERIDIAN, ARIZONA

Kind of Entry or Purpose

Serial Number or Order Number

Action Date

Remarks

TOWNSHIP 02 NORTH RANGE 09 EAST OF THE GILA & SALT RIVER MERIDIAN, ARIZONA

SECS	SUBDIVISION																Acres	Kind of Entry or Purpose	Serial Number or Order Number	Action Date	Remarks		
	NE 1/4				NW 1/4				SW 1/4				SE 1/4									Lots	Other Description
	NE	NW	SW	SE	NE	NW	SW	SE	NE	NW	SW	SE	NE	NW	SW	SE							
For orders affecting disposal or use of unidentified lands withdrawn for classification, minerals, water, and/or other public purposes, and Indian treaties, refer to Index to Miscellaneous Documents																							
19																							
20																							
29																							
30																							
31																							
32																							
16																							
32																							
36															X	X							
36	X	X	X	X	X	X	X	X	X	X	X	X	X										
2																							
32	X	X	X	X	X	X	X	X	X	X		X	X	X	X								
36																							
32										X													
29																							
30																							
32																							
17																							
18																							
19																							
20																							
5					X	X																	
6	X	X	X	X									X	X									
19																							
20																							

EAST OF THE GILA &

TOWNSHIP 02 NORTH RANGE 09 EAST

TOWNSHIP 02 NORTH RANGE 09 EAST OF THE GILA & SALT RIVER MERIDIAN, ARIZONA

SECS	SUBDIVISION																Acres	Kind of Entry or Purpose	Serial Number or Order Number	Action Date	Remarks		
	NE 1/4				NW 1/4				SW 1/4				SE 1/4									Lots	Other Description
	NE	NW	SW	SE	NE	NW	SW	SE	NE	NW	SW	SE	NE	NW	SW	SE							
	For orders affecting disposal or use of unidentified lands withdrawn for classification, minerals, water, and/or other public purposes, and Indian treaties, refer to Index to Miscellaneous Documents																						
29																	ALL;	640.00					
30																	ALL;	640.00					
31																	ALL;	640.00					
32																	ALL; 1N 1E;	640.00	O REV SALT RIVER PROJECT, SO 8/21/1909	5/25/1951	O REST 3/5/1952;		
8																	ALL;		O OPENING TO ME	8/8/1951			
19																	ALL;						
20																	ALL;						
29																	ALL;						
30																	ALL;						
31																	ALL;						
32																	ALL; 1N 1E;		O REST SALT RIVER PROJECT, O 4/16/1951	3/5/1952	OPEN TO ENTRY;		
9	X	X															E2NENW, NESWNE, E2SESENE, E2NENESE;	140.00					
8	X	X															N2S2NE;						
10			X				X	X		X							18N 6E;	120.00	PLO WDL FS RECREATION AREA	1161	6/6/1955	OPEN TO MINERAL LEASING;	
1																	ALL;						
2																	ALL;						
3																	ALL;						
4																	ALL;						
5																	ALL;						
6																	ALL;						
7																	ALL;						
8																	ALL;						
9																	ALL;						
10																	ALL;						
11																	ALL;						
12																	ALL;						
13																	ALL;						
14																	ALL;						
15																	ALL;						
16																	ALL;						

TOWNSHIP 02 NORTH RANGE 09 EAST OF THE GILA & SALT RIVER MERIDIAN, ARIZONA

SECS	SUBDIVISION																Acres	Kind of Entry or Purpose	Serial Number or Order Number	Action Date	Remarks					
	NE 1/4				NW 1/4				SW 1/4				SE 1/4									Lots	Other Description			
	NE	NW	SW	SE	NE	NW	SW	SE	NE	NW	SW	SE	NE	NW	SW	SE										
For orders affecting disposal or use of unidentified lands withdrawn for classification, minerals, water, and/or other public purposes, and Indian treaties, refer to Index to Miscellaneous Documents																										
17																					ALL;					
18																					ALL;					
21																					ALL;					
22																					ALL;					
23																					ALL; 1N 1E;		O REV SALT RIVER PROJECT, SO 8/21/1909	1/20/1956	OPEN TO ENTRY;	NOT IN CDI
1																										
2																										
3																										
4																										
5																										
6																										
7																										
8																										
9																										
10																										
11																										
12																										
13																										
14																										
15																										
16																										
17																										
18																										
21																										
22																										
23																										
5																										
6																										

EAST OF THE GILA &

Acres Kind of Entry or Purpose

and for disposal or use of unidentified lands withdrawn for classification, minerals, water,

TOWNSHIP 02 NORTH RANGE 09 EAST OF THE GILA & SALT RIVER MERIDIAN, ARIZONA

SECS	SUBDIVISION																Acres	Kind of Entry or Purpose	Serial Number or Order Number	Action Date	Remarks		
	NE 1/4				NW 1/4				SW 1/4				SE 1/4									Lots	Other Description
	NE	NW	SW	SE	NE	NW	SW	SE	NE	NW	SW	SE	NE	NW	SW	SE							
	For orders affecting disposal or use of unidentified lands withdrawn for classification, minerals, water, and/or other public purposes, and Indian treaties, refer to Index to Miscellaneous Documents																						
7																							
8																							
17																							
18																							
19																							
20																							
29																							
30																							
31																							
32																		1N 9E;	APLN / DETERMINATION AREA PL 167	AR-017614	8/20/1957	RIGHTS RECOGNIZED UNDER PL 167, AR-017614 VS-2, 3; GOLD STRIKE NOS 2-4, TRACE AMEGOGES 3, 5;	
1																							
2																							
3																							
4																							
9																							
10																							
11																							
12																							
13																							
14																							
15																							
16																							
21																							
22																							
23																							
24																							
25																							
26																							
27																							
28																							
33																							

09 EAST OF THE GILA & S-

RIVER

Acres Kind of Entry or Purpose

For orders affecting disposal or use of unidentified lands withdrawn for classification, minerals, water, and/or other public purposes, and Indian treaties, refer to Index to Miscellaneous Documents

TOWNSHIP 02 NORTH RANGE 09 EAST OF THE GILA & SALT RIVER MERIDIAN, ARIZONA

SECS	SUBDIVISION																Acres	Kind of Entry or Purpose	Serial Number or Order Number	Action Date	Remarks		
	NE 1/4				NW 1/4				SW 1/4				SE 1/4									Lots	Other Description
	NE	NW	SW	SE	NE	NW	SW	SE	NE	NW	SW	SE	NE	NW	SW	SE							
For orders affecting disposal or use of unidentified lands withdrawn for classification, minerals, water, and/or other public purposes, and Indian treaties, refer to Index to Miscellaneous Documents																							
34																							
35																		1S 11E;	APLN / DETERMINATION AREA PL 167	AR-030475	5/19/1961	DET COMP 1/17/1966;	
31																		MS 4507;	PATENT / ME	1220767	6/23/1961	2N 8E;	
10																		ALL;					
11																		ALL; 6N 7E;	APLN / WDL SALT RIVER PROJECT	AR-031722	7/13/1962	RECL; WDL PLO 3930, 2/2/1966;	
5													X	X	X	X							
8	X	X	X	X																			
15	X	X	X	X	X	X	X	X										5N 7E;	640.00APLN / WDL	AR-032165	12/14/1962	RECL; PART ELIM 6/12/1963; WDL PLO 3930, 2/2/1966;	
32																		PART SESE;	0.45IL BASE	305	5/21/1963	13N 19W;	
5													X	X	X	X		160.00	ELIM WDL SALT RIVER PROJECT	AR-032165	6/12/1963	RECL;	
11							X	X										S2S2NE, NWSWNE, N2SESW, SESESW;					
14																		NENENE;	290.00APLN / WDL FS TORTILLA FLAT CAMPGROUND	AR-034182	9/8/1964	PART ELIM 10/9/1964; WDL PLO 3684, 6/17/1965;	
11							X	X										80.00	PART ELIM APLN WDL FS TORTILLA FLAT CAMPGROUND, 9/8/1964	AR-034182	10/9/1964		
5													X			X							
8				X	X	X	X	X	X	X	X							W2W2SE;					
9					X													W2NENW;					
12	X	X	X	X					X	X	X	X	X	X									
13																		NWNWNW;					
17	X	X			X	X	X	X	X	X	X												
18																		E2E2E2;					
19				X									X	X	X	X		E2NENE;					
20					X	X			X	X								W2E2NW, NENENW;					
30	X	X			X			X	X		X	X		X				NWSWSE, SENESW;					
31					X	X	X		X									NWSWSE, NWSWSW; A STRIP OF LAND 330 FT ON EACH SIDE OF CENTER LINE OF HWY 88;	APLN / WDL FS APACHE TRAIL ROADSIDE ZONE	AR-035063	6/7/1965	3N 7E; AMENDED 8/2/1965; AMENDED 11/12/1965; WDL PLO 4172, 2/27/1967;	
29									X	X	X	X	X	X	X	X							
31	X	X	X	X					X	X	X	X	X	X	X	X							
32	X	X	X	X	X	X	X	X										A STRIP OF LAND 330 FT ON EACH SIDE OF CENTER LINE OF FS ROAD NO 1278;	APLN / WDL FS FIRST WATER ROAD ROADSIDE ZONE	AR-035063	6/7/1965	3N 7E; WDL PLO 4172, 2/27/1967;	

09 EAST OF THE GILA &

Acres Kind of Entry or Pl

TOWNSHIP 02 NORTH RANGE 09 EAST OF THE GILA & SALT RIVER MERIDIAN, ARIZONA

SECS	SUBDIVISION																Acres	Kind of Entry or Purpose	Serial Number or Order Number	Action Date	Remarks		
	NE 1/4				NW 1/4				SW 1/4				SE 1/4									Lots	Other Description
	NE	NW	SW	SE	NE	NW	SW	SE	NE	NW	SW	SE	NE	NW	SW	SE							
For orders affecting disposal or use of unidentified lands withdrawn for classification, minerals, water, and/or other public purposes, and Indian treaties, refer to Index to Miscellaneous Documents																							
14																		10.00	PLO WDL FS TORTILLA FLAT CAMPGROUND	3684	6/17/1965	(AR-034182); REV PLO 7528, 7/26/2002;	
21																							
22																							
23																							
24																							
25																							
26																							
27																							
28																							
33																							
34																							
35																							
36																			DES SUPERSTITION WILDERNESS, PL 88-577	A-6216	6/17/1965	DES SUPERSTITION ADDITIONS, PL 98-406, 8/28/1984;	
31	X	X	X	X					X	X	X	X	X	X	X	X	X	480.00	ELIM APLN WDL FS FIRST WATER ROAD ROADSIDE ZONE, 6/7/1965	AR-035063	11/12/1965		
8	X	X	X	X																			
10																							
11																							
15	X	X	X	X	X	X	X	X										1760.00	PLO WDL SALT RIVER PROJECT	3930	2/2/1966	RECL;	
5													X		X								
6					X	X	X	X	X	X	X	X			X								
9					X																		
12	X	X	X	X					X	X	X	X	X	X									
13																							
17		X	X		X	X	X	X	X	X	X	X											
18																							
19				X									X	X	X	X							
20					X	X			X	X													
30		X	X		X			X	X		X	X	X										

EAST OF THE GILA &

ARIZONA

NO. 00000000000000000000

TOWNSHIP 02 NORTH RANGE 09 EAST OF THE GILA & SALT RIVER MERIDIAN, ARIZONA

SECS	SUBDIVISION																Acres	Kind of Entry or Purpose	Serial Number or Order Number	Action Date	Remarks		
	NE 1/4				NW 1/4				SW 1/4				SE 1/4									Lots	Other Description
	NE	NW	SW	SE	NE	NW	SW	SE	NE	NW	SW	SE	NE	NW	SW	SE							
For orders affecting disposal or use of unidentified lands withdrawn for classification, minerals, water, and/or other public purposes, and Indian treaties, refer to Index to Miscellaneous Documents																							
31					X	X	X			X								EXCEPT PATENT MS 4507; NWSNW, NWSWSW; A STRIP OF LAND 330 FT ON EACH SIDE OF CENTER LINE OF HWY 88;		PLO WDL FS APACHE TRAIL ROADSIDE ZONE	4172	2/27/1967	WDN FROM THE MINING LAWS BUT NOT THE MINERAL LEASING LAWS; 3N 7E;
29									X	X	X	X	X	X	X	X							
32	X	X	X	X	X	X	X	X										A STRIP OF LAND 330 FT ON EACH SIDE OF CENTER LINE OF FS ROAD NO 1278;		PLO WDL FS FIRST WATER ROAD ROADSIDE ZONE	4172	2/27/1967	WDN FROM THE MINING LAWS BUT NOT THE MINERAL LEASING LAWS; 3N 7E;
31									X	X	X	X	X	X	X	X		LESS APPROX 5 ACRES IN NWSW;		APLN / WDL FS FROM ME	A-6837	3/1/1972	WDL PLO 4172, 2/27/1967; WDL PLO 5527, 9/5/1975;
22																		S2SESE;					
27	X																			APLN / WDL ME FS SECOND WATER SPRING	A-7033	6/1/1972	WDL PLO 5368, 7/31/1973;
22																		S2SESE;					
27	X																	1N 9E;		PLO WDL SUPERSTITION WILDERNESS WATER SOURCES	5368	7/31/1973	(A-7033); REV PLO 7528, 7/26/2002;
19																		ALL;	638.00	LEASE / OG	A-7494	10/17/1973	EFF 11/1/1973; TERM 11/1/1974; OG SIM JAN 1975;
31																		PART OF S2 NOT INCL IN AREA WDN BY PLO 4172 FOR HWY 88 ROADSIDE ZONES;		PLO WDL FROM ME FS LOST DUTCHMAN RECREATION SITE	5527	9/5/1975	(A-6837);
1																		ALL;					
2																		ALL;					
3																		ALL;					
4																		ALL;					
5																		ALL;					
6																		ALL;					
7																		ALL;					
8																		ALL;					
9																		ALL;					
10																		ALL;					
11																		ALL;					
12																		ALL;					
13																		ALL;					
14																		ALL;					
15																		ALL;					
16																		ALL;					

EAST OF THE GILA &

RIVER

TOWNSHIP 02 NORTH RANGE 09 EAST OF THE GILA & SALT RIVER MERIDIAN, ARIZONA

SECS	SUBDIVISION																Acres	Kind of Entry or Purpose	Serial Number or Order Number	Action Date	Remarks		
	NE 1/4				NW 1/4				SW 1/4				SE 1/4									Lots	Other Description
	NE	NW	SW	SE	NE	NW	SW	SE	NE	NW	SW	SE	NE	NW	SW	SE							
For orders affecting disposal or use of unidentified lands withdrawn for classification, minerals, water, and/or other public purposes, and Indian treaties, refer to Index to Miscellaneous Documents																							
17																		ALL;					
18																		ALL;					
19	X	X	X	X	X	X	X	X															
20	X	X	X	X	X	X	X	X															
21	X	X	X	X	X	X	X	X															
22	X	X	X	X	X	X	X	X															
23	X	X	X	X	X	X	X	X															
24	X	X	X	X	X	X	X	X															
5																		M&B;					
8																		M&B;					
9																		M&B;					
10																		M&B;					
11																		M&B;					
12																		M&B;					
13																		M&B;					
14																		M&B;					
15																		M&B;					
16																		M&B;					
17																		M&B;					
20																		M&B; LD TP: 1N 9E;					
4																		M&B;					
5																		S2S2SE;					
8	X			X									X	X		X		E2W2NE; PART W2W2NE, SWSE;					
9						X	X	X	X	X	X	X	X	X	X	X		PART NWNE, S2NE, N2NW;					
10											X				X	X		PART S2NW, N2S2, SWSW;					
11										X	X							PART N2SW, S2SE;					
12												X				X		PART SENE, W2SE;					
13	X	X	X	X		X	X	X	X	X	X	X	X	X	X	X		PART N2NW;					
14																		ALL;					
15																		ALL;					

TOWNSHIP 02 NORTH RANGE 09 EAST OF THE GILA & SALT RIVER MERIDIAN, ARIZONA

SECS	SUBDIVISION																Acres	Kind of Entry or Purpose	Serial Number or Order Number	Action Date	Remarks		
	NE 1/4				NW 1/4				SW 1/4				SE 1/4									Lots	Other Description
	NE	NW	SW	SE	NE	NW	SW	SE	NE	NW	SW	SE	NE	NW	SW	SE							
For orders affecting disposal or use of unidentified lands withdrawn for classification, minerals, water, and/or other public purposes, and Indian treaties, refer to Index to Miscellaneous Documents																							
16																		ALL;					
17	X			X									X			X		PART W2E2;					
20	X	X	X	X									X					PART E2E2NW, W2SE, SESE;					
21																		ALL;					
22																		ALL;					
23																		ALL;					
24																		ALL;					
25																		ALL;					
26																		ALL;					
27																		ALL;					
28																		ALL;					
33																		ALL;					
34																		ALL;					
35																		ALL;					
36																		ALL; LD TP: 1N 9E;	WDL SUPERSTITION WILDERNESS AREA, PL 98-406	A-28564	8/28/1984	SEGREGATED FROM THE PUBLIC LAND LAWS AND THE MINING LAWS, INCLUDING THE MINERAL LEASING LAWS; PERPETUAL;	
14																		NENENE;	PLO REV TORTILLA FLAT CAMPGROUND	7528	7/26/2002	(A-034182); REV PLO 3684, 6/17/1965;	
22																X							
27	X																		PLO REV SUPERSTITION WILDERNESS WATER SOURCES	7528	7/26/2002	(A-7033); REV PLO 5368, 7/31/1973;	

09 EAST OF THE GILA &

RIVER

Acres

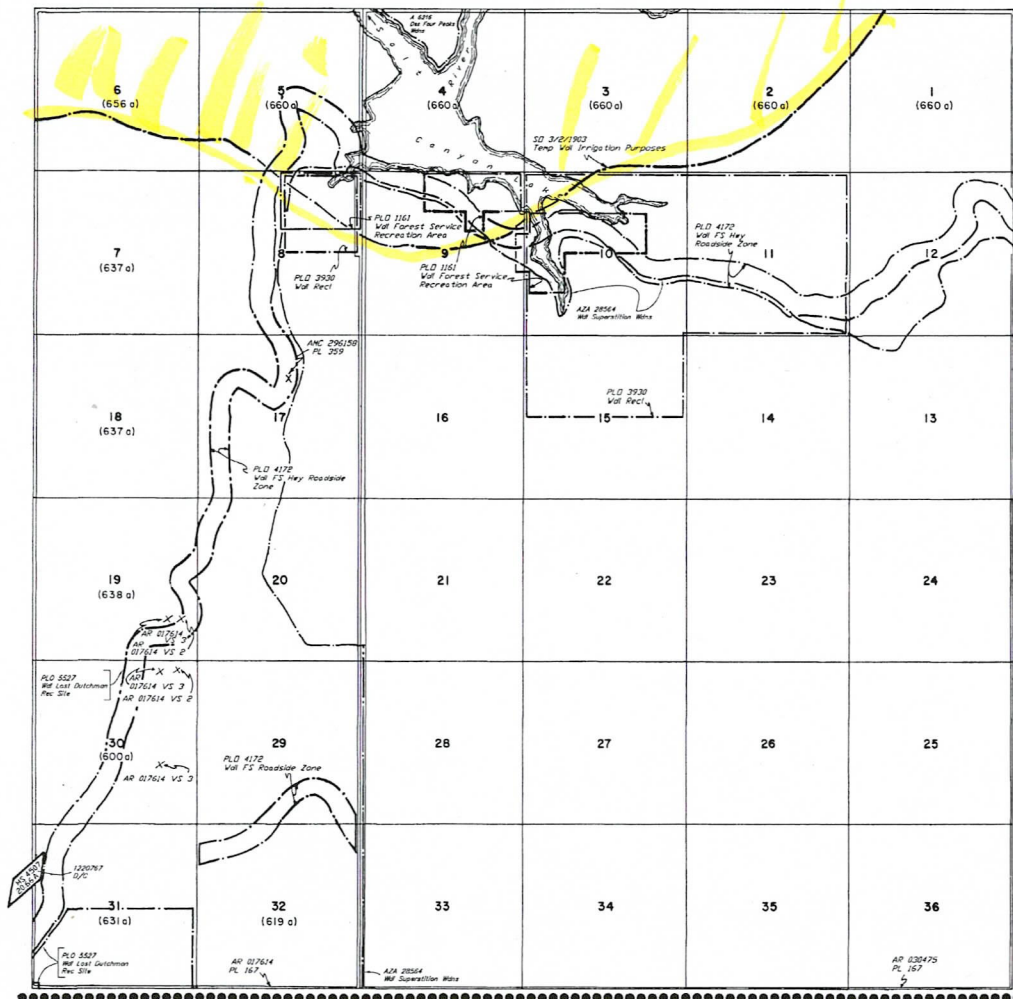
Kind of Entry or Purpose

Lands withdrawn for classification, minerals, water, and/or other public purposes, and Indian treaties, refer to Index to Miscellaneous Documents

MARICOPA COUNTY

[illegible]

CURRENT TO	GS	
9-24-2002	PV	T 2 N
		R 9 E



WARNING STATEMENT
This plot is the Bureau's Record of Title, and should be used only as a graphic display of the township survey data. Records herein do not reflect title changes which may have been effected by lateral movements of rivers or other bodies of water. Refer to the cadastral surveys for official survey information.